

NOTICE!!

These documents have been scanned!

Do not place un-scanned documents beneath this notice!

Do not remove this notice from this file!

GPO Jacket No. 560-102
Print Order 61540
Rise Business Services, LLC
Job=AZ15 5/28/2019



Box Number= AZ15088



Claim Begin-End: AMC384814-AMC384814

1 Initial Receipt



AZ15088-5

AMC384552-AMC385381

United States Department of the Interior
Bureau of Land Management
 BUSINESS & SUPPORT SVCS DIV
 ONE N CENTRAL AVE SUITE 800
 PHOENIX, AZ 85004 -4427
 Phone: (602) 417-9200

Receipt

No: 1527958
ENTERED INTO COMPUTER

Transaction #: 1578811	
Date of Transaction: 07/19/2007	
CUSTOMER:	USNP AGENCY SERVICES PO BOX 5100 ORACLE,AZ 85623

AUG 09 2007-PB: Checked data entry, pulled MTP & GEO Report

D. G. Jones 8/3/07

LINE #	QTY	DESCRIPTION	REMARKS	UNIT PRICE	TOTAL
1	1.00	LOCATABLE MINERALS / MINING CLAIMS- NEW,UNADJUD, ONE OR MORE AUTH NOS / NEW MINING CLAIM PROCESSING FEE \$15 (1930) CASES: AMC384814/\$15.00		- n/a -	15.00
2	1.00	LOCATABLE MINERALS / MINING CLAIMS- NEW,UNADJUD, ONE OR MORE AUTH NOS / NEW MINING CLAIM LOCATION FEE \$30 (1993) CASES: AMC384814/\$30.00		- n/a -	30.00
3	1.00	LOCATABLE MINERALS / MINING CLAIMS- NEW,UNADJUD, ONE OR MORE AUTH NOS / NEW MINING CLM MAINT FEE \$125 (1993) CASES: AMC384814/\$125.00	MAINT 2007	- n/a -	125.00
TOTAL:					\$170.00

PAYMENT INFORMATION			
1	AMOUNT:	\$170.00	POSTMARKED: 7/13/07 0:00
	TYPE:	CHECK	RECEIVED: 07/17/2007
	CHECK NO:	11308742504	
	NAME:	USNP AGENCY PO BOX 5100 ORACLE AZ 85623	

REMARKS

This receipt was generated by the automated BLM Collections and Billing System and is a paper representation of a portion of the official electronic record contained therein.

NOTICE!!

These documents have been scanned!

Do not place un-scanned documents beneath this notice!

Do not remove this notice from this file!

GPO Jacket No. 560-102
Print Order 61540
Rise Business Services, LLC
Job=AZ15 5/28/2019



Box Number= AZ15088



Claim Begin-End: AMC384814-AMC384814

2 Correspondence



AZ15088-5

AMC384552-AMC385381



United States Department of the Interior



BUREAU OF LAND MANAGEMENT

Arizona State Office

One North Central Avenue, Suite 800

Phoenix, Arizona 85004-4427

www.blm.gov/az/

FEB 13 2019

In Reply Refer To:

3800 (AZ-9200) RM

AMC384814, AMC385599

CERTIFIED MAIL - RETURN RECEIPT REQUESTED 9214 8901 9403 8378 7192 78

NOTICE

USNP AGENCY SERVICES AND S D ELLINGSEN : This Notice Affects Those Claims
4848 E CACTUS RD # 505-535 : Shown in the Block Below.
SCOTTSDALE, AZ 85254-4163 :

AMC384814, AMC385599
CRAZY CODY, CAMPO CODY

Additional Processing Fees Required

The Arizona State Office, Bureau of Land Management, received your Affidavit of Labor or Notice of Intent to Hold for the 2018 assessment year.

Due to a processing fee increase effective October 1, 2018, we did not receive sufficient fees with your document. The fee increased from \$10 per mining claim to \$15 per mining claim.

Therefore, you are required to submit an additional payment in the amount of \$5.00 per claim, within 30 days of receipt of this notice or your claim(s) will be declared forfeited.

Please include your Arizona Mining Claim (AMC) serial number(s) and claim name(s) when submitting the additional fees. If additional information is required, please contact RéAnn Myers at 602-417-9413.

Lucas Lucero
Deputy State Director
Lands, Minerals and Energy Division

Date Produced: 02/25/2019

ConnectSuite Inc.:

The following is the delivery information for Certified Mail™/RRE item number 9214 8901 9403 8378 7192 78. Our records indicate that this item was delivered on 02/19/2019 at 03:23 p.m. in SCOTTSDALE, AZ 85254. The scanned image of the recipient information is provided below.

Signature of Recipient :

Sam P.

Address of Recipient :

4840 #10
CANTON

Thank you for selecting the Postal Service for your mailing needs. If you require additional assistance, please contact your local post office or Postal Service representative.

Sincerely,
United States Postal Service

The customer reference number shown below is not validated or endorsed by the United States Postal Service. It is solely for customer use.

Customer Reference Number: C1217506.6967743

NOTICE!!

These documents have been scanned!

Do not place un-scanned documents beneath this notice!

Do not remove this notice from this file!

GPO Jacket No. 560-102
Print Order 61540
Rise Business Services, LLC
Job=AZ15 5/28/2019



Box Number= AZ15088



Claim Begin-End: AMC384814-AMC384814

3 Transfers



AZ15088-5

AMC384552-AMC385381

**NO
DOCUMENTS
FOUND**

NO DOCUMENTS FOUND
NO DOCUMENTS FOUND

NOTICE!!

These documents have been scanned!

Do not place un-scanned documents beneath this notice!

Do not remove this notice from this file!

GPO Jacket No. 560-102
Print Order 61540
Rise Business Services, LLC
Job=AZ15 5/28/2019



Box Number= AZ15088



Claim Begin-End: AMC384814-AMC384814

4 Annual Filings



AZ15088-5

AMC384552-AMC385381

UNITED STATES
DEPARTMENT OF THE INTERIOR
BUREAU OF LAND MANAGEMENT
MAINTENANCE FEE WAIVER CERTIFICATION

409
[Handwritten signature]

385599
384814

FORM APPROVED
OMB NO. 1004-0114
Expires: January 31, 2020

SEE INSTRUCTIONS ON PAGE 2

1. This small miner waiver is filed for the assessment year beginning on September 1, 2019 and ending on September 1, 2020.
2. The undersigned and all related parties owned ten or fewer mining claims, mill, or tunnel sites located and maintained on Federal lands in the United States of America on September 1, 2019.
3. The undersigned have performed the assessment work required by law for each mining claim listed prior to filing this waiver and understand that by filing this form, the undersigned must file an affidavit of assessment work with the Bureau of Land Management (BLM) by the December 30th following the filing of this waiver.
4. The undersigned understand that if the assessment work obligation has not yet come due under 30 U.S.C. 28 (for those claims in their first assessment year only), a notice of intent to hold reciting this condition must be recorded by the December 30th following the filing of this waiver.
5. The undersigned understand that mill and tunnel sites may also be listed on this waiver and be waived from payment of the maintenance fee, and that a notice of intent to hold for these sites is required to be filed with the BLM by the December 30th following the filing of this waiver.
6. The undersigned understand and acknowledge that pursuant to 43 U.S.C. 1212 and 18 U.S.C. 1001, the filing or recording of a false, fictitious, or fraudulent document with the BLM may result in a fine of up to \$250,000, a prison term not to exceed five years, or both.
7. The mining claims, mill or tunnel sites for which this waiver from payment of the maintenance fees is requested are:

CLAIM OR SITE NAME	BLM RECORDATION SERIAL NUMBER
1. CAMPO CODY (placer) ✓	AMC385599
2. CRAZY CODY (lode)	AMC384814
3.	
4.	
5.	
6.	
7.	
8.	
9.	
10.	

RECEIVED
BLM AZ STATE OFFICE
2019 AUG 27 A 8:28
PHOENIX, ARIZONA

The owner(s) (claimants) of the above mining claims and sites are:

S. D. Ellingsen (locator/claimant)

 (Owner's Name - Please Print)
 4848 E CACTUS RD, #505-535

 (Owner's Mailing Address)

[Signature]

 (Owner's Signature)
 SCOTTSDALE AZ 85254

 (City) (State) (Zip Code)

USNP AGENCY SERVICES (S. D. Ellingsen, president)

 (Owner's Name - Please Print)
 4848 E CACTUS RD, #505-535

 (Owner's Mailing Address)

[Signature] President

 (Owner's Signature)
 SCOTTSDALE AZ 85254

 (City) (State) (Zip Code)

 (Owner's Name - Please Print)

 (Owner's Mailing Address)

 (Owner's Signature)

 (City) (State) (Zip Code)

 (Owner's Name - Please Print)

 (Owner's Mailing Address)

 (Owner's Signature)

 (City) (State) (Zip Code)

(Continued on page 2)

ENTERED
RV: *[Handwritten]*

[Handwritten signature]

When Recorded Return Document to:

Amc 384814
385599

USNP AGENCY SERVICES
4848 E Cactus Rd, #505-535
Scottsdale, Arizona 85254

Check here if this is a change of address.

Telephone: _____

E-mail address: Agent@USNPAC.com


AFFIDAVIT OF PERFORMANCE OF ANNUAL WORK

1. State of Arizona, County of Pima ss:

2. I (name) S.D. Ellingsen

3. Reside at (Address) 4848 E. Cactus Rd., #505-535

City SCOTTSDALE County MARICOPA



State AZ Zip 85254 being duly sworn, depose and say that I am a citizen of the United States more than eighteen years of age, and that all of the facts set forth in this affidavit, subject to the provisions and penalties of 18 U.S.C. 1001 pertaining to the filing of false, fictitious, or fraudulent statements with the United States, are true and correct according to the best of my knowledge, information and belief.

4. Owner's name and address (If not shown in Items 1-3 above). _____

USNP AGENCY SERVICES, 4848 E. Cactus Rd., #505-535, Scottsdale, AZ 85254

5. That I am personally acquainted with the mining claim(s). The work and improvements were made by and at the expense of the owner(s) of said claim(s). Said contiguous group of claims, listed on this document, are situated in the

Old Hat / Campo Bonito (optional) Mining District; PINAL County, Arizona.

Line No.	AMC NUMBER	CLAIM/SITE NAME	COUNTY RECORDER DATA (If available)	TWP	RNG	SEC
1	385599	CAMPO CODY (placer)	2007-102170	10 S	16 E	17
2	384814	CRAZY CODY (lode)	2007-100841	10 S	16 E	17
3						
4						
5						
6						

ENTERED
APR 01 2019
BY: BM

RECEIVED
BLM AZ STATE OFFICE
2019 JAN 28 A 11:17
PHOENIX, ARIZONA

BLM
Date
Stamp

7					
8					
9					
10					

6. That between the dates starting at 12 o'clock noon on September 1, 2017 and ending at 12 o'clock noon on September 1, 2018 at least \$ 300.00 dollars worth of work and improvements were done and performed upon said claim(s) or upon one or more of a contiguous group of claims for the benefit of all, wholly or partly outside of a contiguous group of claims for the benefit of all, not including the location work.

7. That the following persons were employed to perform the work and improvements described herein: S.D. Ellingsen

8. That the work and improvements performed were: *This year, prospecting was shifted to the southwest portion of both claims, also explored extent of small lode vein & outcropping near center of claim. Additional debris cleared from access road/wash due to runoff from active monsoon season in 2018.*


9. Dated: 12-19-2018 Signature: [Signature]

SUBSCRIBED AND SWORN TO before me, a Notary Public, this 19th day of Dec, 2018

By: S.D. Ellingsen

Notary Public [Signature]

My Commission Expires 07/11/2022



No. of Claims: 2 x \$15 = 30
 Check No.: 244544565007 PER 2018
 Receipt No.: 4358612
 For BLM Use Only

Bureau of Land Management
 Arizona State Office
www.az.blm.gov

United States Department of the Interior
Bureau of Land Management
 DIV OF LANDS, MINRLS & ENERGY
 ONE N CENTRAL AVE
 PHOENIX, AZ 85004 -4427
 Phone: 602-417-9200

Receipt	
No:	4358612

Transaction #: 4475703
Date of Transaction: 01/30/2019

CUSTOMER:	
USNP AGENCY SERVICES 4848 E CACTUS RD # 505-535 SCOTTSDALE, AZ 85254-4163 US	

LINE #	QTY	DESCRIPTION	REMARKS	UNIT PRICE	TOTAL
1	1.00	LOCATABLE MINERALS / MINING CLAIMS- NOT NEW-UNADJUD, ONE AUTH NO. ONLY / MINING CLAIM MONEY RECEIVED CASES: AMC385599/\$20.00	2018 POL/2	- n/a -	20.00
TOTAL:					\$20.00

PAYMENT INFORMATION			
1	AMOUNT:	20.00	POSTMARKED: N/A
	TYPE:	CHECK	RECEIVED: 01/30/2019
	CHECK NO:	25455456505	
	NAME:	USNP AGENCY SERVICES 4848 E CACTUS RD # 505-535 SCOTTSDALE AZ 85254-4163 US	

REMARKS

This receipt was generated by the automated BLM Collections and Billing System and is a paper representation of a portion of the official electronic record contained therein.

#5 FROM THIS RECEIPT
 AND #10 FROM RECEIPT # 4403660
 USED FOR AMC 384814. PM

*Flight and
 Audit fees.*

CERTIFIED MAIL®

USNP Agency Services
4848 E. Cactus Rd, #505-535
Scottsdale, AZ 85254-4163



7018 1830 0000 0028 6921



UNITED STATES
POSTAL SERVICE®

1000

85004-4427

U.S. POSTAGE PAID
FCM LETTER
TUCSON, AZ
85737
DEC 19, 18
AMOUNT

\$6.70

R2303S103486-18

FIRST CLASS

**RETURN RECEIPT
REQUESTED**

**U.S. Department of Interior
BLM - Arizona State Office
1 N. Central Ave
Suite 800
Phoenix, AZ 85004-4427**

PHOENIX, ARIZONA

2019 JAN 28 A 11:11

RECEIVED
BLM AZ STATE OFFICE

United States Department of the Interior
Bureau of Land Management
 DIV OF LANDS, MINRLS & ENERGY
 ONE N CENTRAL AVE
 PHOENIX, AZ 85004 -4427
 Phone: 602-417-9200

Receipt	
No:	4403660

Transaction #: 4522234
Date of Transaction: 03/21/2019

CUSTOMER:	
	S ELLINGSEN 4848 E CACTUS RD # 505-535 SCOTTSDALE, AZ 85254-4163 US

LINE #	QTY	DESCRIPTION	REMARKS	UNIT PRICE	TOTAL
1	1.00	LOCATABLE MINERALS / MINING CLAIMS-NOT NEW-UNADJUD, ONE AUTH NO. ONLY / MINING CLAIM MONEY RECEIVED CASES: AMC384814/\$10.00	ADDITIONAL POL FEE/2	- n/a -	10.00
TOTAL:					\$10.00

PAYMENT INFORMATION					
NOTE: Items will appear on credit card statement as "Bureau of Land Mgmt CO".					
1	AMOUNT	10.00	POSTMARKED	N/A	
	TYPE	CREDIT CARD	RECEIVED	03/21/2019	
	NAME	VALADE, LAURA A P.O. BOX 682468 ORO VALLEY AZ 85737 US			
	CARD NO	XXXXXXXXXXXX3331	AUTH CODE	00557B	
	NAME ON CARD	LAURA A VALADE			
	SIGNATURE				

REMARKS
RECEIVED OVER PHONE FOR ADDITIONAL FEES OWNED

This receipt was generated by the automated BLM Collections and Billing System and is a paper representation of a portion of the official electronic record contained therein.

*\$5 FROM RECEIPT #4358612 AND
 \$10 FROM THIS RECEIPT USED FOR
 AMC 384814 . RM*

DEPARTMENT OF THE INTERIOR
BUREAU OF LAND MANAGEMENT
MINING CLAIMS

(MASS) Serial Register Page

Run Date/Time: 3/21/2019 11:44 AM

Page 1 Of 2

01 05-10-1872;017STAT0091;30USC26,28,34

Total Acres

Serial Number

Case Type 384101: LODE CLAIM

20.66

AMC384814

Claim Name: CRAZY CODY

Case Disposition: ACTIVE

Lead File Number

Required Maintenance Fee: \$155.00

AMC384814

Name & Address	Interest Relationship
ELLINGSEN S D 4848 E CACTUS RD # 505-535 SCOTTSDALE, AZ 85254-4163	CLAIMANT
USNP AGENCY SERVICES 4848 E CACTUS RD # 505-535 SCOTTSDALE, AZ 85254-4163	CLAIMANT

County / State	District
PINAL COUNTY, AZ	GILA DO

Mer Twp Rng Sec	Subdivision
14 0100S 0160E 017	NW SW

Act Date	Code	Action Text	Action Remarks	Receipt Number
07/07/2007	403	LOCATION DATE		
07/17/2007	395	RECORDATION NOTICE RECD	1	1527958
08/16/2018	483	SMALL MINER CERT FILED	2019	
12/26/2017	480	EVID OF ASSMT FILED	2017	4051461
08/18/2017	483	SMALL MINER CERT FILED	2018	
12/21/2016	480	EVID OF ASSMT FILED	2016	3727551
08/12/2016	483	SMALL MINER CERT FILED	2017	
12/22/2015	480	EVID OF ASSMT FILED	2015	3458970
08/17/2015	483	SMALL MINER CERT FILED	2016	
08/25/2014	483	SMALL MINER CERT FILED	2015	
08/25/2014	480	EVID OF ASSMT FILED	2014	3112560
08/20/2013	483	SMALL MINER CERT FILED	2014	
08/20/2013	480	EVID OF ASSMT FILED	2013	2860711
08/20/2012	483	SMALL MINER CERT FILED	2013	
08/20/2012	480	EVID OF ASSMT FILED	2012	2636467
08/17/2011	483	SMALL MINER CERT FILED	2012	2407517
08/17/2011	480	EVID OF ASSMT FILED	2011	2407517
08/16/2010	483	SMALL MINER CERT FILED	2011	
08/16/2010	480	EVID OF ASSMT FILED	2010	2191358
08/25/2009	480	EVID OF ASSMT FILED	2009	1990986
07/31/2009	483	SMALL MINER CERT FILED	2010	
08/11/2008	483	SMALL MINER CERT FILED	2009	
08/11/2008	480	EVID OF ASSMT FILED	2008	1757970
12/11/2007	481	NOTICE OF INTENT TO HOLD	2007	1620658
08/28/2007	483	SMALL MINER CERT FILED	2008	
07/17/2007	484	LOCATION YEAR / MAINTENAN	2007	1527958

RECEIVED
 BLM AZ STATE OFFICE
 PHOENIX, ARIZONA
 2019 MAR 21 A 11:00

DEPARTMENT OF THE INTERIOR
BUREAU OF LAND MANAGEMENT
MINING CLAIMS

Run Date/Time: 3/21/2019 11:44 AM

(MASS) Serial Register Page

Page 2 Of 2

02/13/2019	393	DECISION/NOTICE ISSUED	POL CORRECTION REQ	
01/23/2008	669	LAND STATUS CHECKED		
10/02/2007	635	AMENDED LOCATION FILED	CORRECTED LEGAL	1576999
09/04/2007	404	COUNTY RECORDATION	2007100841	
07/17/2007	501	ACCT ADV IN LEAD FILE	AMC384814;	

Line Nr

Remarks

DEPARTMENT OF THE INTERIOR
BUREAU OF LAND MANAGEMENT
MINING CLAIMS

(MASS) Serial Register Page

Run Date/Time: 3/21/2019 11:46 AM

Page 1 Of 2

01 10-21-1976;090STAT0090;43USC1744

Total Acres

Serial Number

Case Type 384201: PLACER CLAIM

20

AMC385599

Claim Name: CAMPO CODY

Case Disposition: ACTIVE

Lead File Number

Required Maintenance Fee: \$155.00

AMC385599

Name & Address	Interest Relationship
ELLINGSEN S D 4848 E CACTUS RD # 505-535 SCOTTSDALE, AZ 85254-4163	CLAIMANT
USNP AGENCY SERVICES 4848 E CACTUS RD # 505-535 SCOTTSDALE, AZ 85254-4163	CLAIMANT

County / State	District
PINAL COUNTY, AZ	GILA DO

Mer Twp Rng Sec	Subdivision
14 0100S 0160E 017	NW

Act Date	Code	Action Text	Action Remarks	Receipt Number
07/07/2007	403	LOCATION DATE		
08/29/2007	395	RECORDATION NOTICE RECD	1	1557237
08/16/2018	483	SMALL MINER CERT FILED	2019	
12/26/2017	480	EVID OF ASSMT FILED	2017	4051461
08/18/2017	483	SMALL MINER CERT FILED	2018	
12/21/2016	480	EVID OF ASSMT FILED	2016	3727551
08/12/2016	483	SMALL MINER CERT FILED	2017	
12/22/2015	480	EVID OF ASSMT FILED	2015	3458970
08/17/2015	483	SMALL MINER CERT FILED	2016	
08/25/2014	483	SMALL MINER CERT FILED	2015	
08/25/2014	480	EVID OF ASSMT FILED	2014	3112560
08/20/2013	483	SMALL MINER CERT FILED	2014	
08/20/2013	480	EVID OF ASSMT FILED	2013	2860741
08/20/2012	483	SMALL MINER CERT FILED	2013	
08/20/2012	480	EVID OF ASSMT FILED	2012	2636467
08/17/2011	483	SMALL MINER CERT FILED	2012	2407547
08/17/2011	480	EVID OF ASSMT FILED	2011	2407547
08/16/2010	483	SMALL MINER CERT FILED	2011	
08/16/2010	480	EVID OF ASSMT FILED	2010	2191358
08/25/2009	480	EVID OF ASSMT FILED	2009	1990986
07/31/2009	483	SMALL MINER CERT FILED	2010	
08/11/2008	483	SMALL MINER CERT FILED	2009	
08/11/2008	480	EVID OF ASSMT FILED	2008	1757970
12/11/2007	481	NOTICE OF INTENT TO HOLD	2007	1620658
08/28/2007	483	SMALL MINER CERT FILED	2008	
08/28/2007	484	LOCATION YEAR / MAINTENAN	2007	1557237

RECEIVED
BLM AZ STATE OFFICE
PHOENIX, ARIZONA
2019 MAR 21 4:15 PM

NO WARRANTY IS MADE BY BLM FOR USE OF THE DATA FOR PURPOSES NOT INTENDED BY BLM

UNITED STATES
DEPARTMENT OF THE INTERIOR
BUREAU OF LAND MANAGEMENT

CREDIT CARD PAYMENT
For Mining Claim Maintenance Fee

THIS IS A CHANGE OF ADDRESS

TELEPHONE SUBMISSION - ACCURACY OF THE BELOW INFORMATION IS THE RESPONSIBILITY OF THE CLAIMANT/OWNER

NAME Laura Valade
ADDRESS PO BOX 682468
CITY Orto Valley STATE AZ ZIP 85737
PHONE # 520-389 7004

Form 1372-2
(March 1990)

AMC 384814
AMC 385599

\$10⁰⁰

Laura@ValadeLaw.com
conf #

UNITED STATES
DEPARTMENT OF THE INTERIOR
BUREAU OF LAND MANAGEMENT



CREDIT CARD PAYMENT FORM

This Bureau of Land Management (BLM) bill may be charged to your AMERICAN EXPRESS, DISCOVER, MASTERCARD, or VISA, or paid by cash, check or other negotiable instrument.

If you wish to pay through the mail using your credit card, please complete this card and mail it with a copy of the bill to your BLM billing office. If you wish to pay by telephone using your credit card, please call the BLM billing office at (602) 417-9200.

NAME _____ AMOUNT PAID \$ _____

CREDIT CARD NUMBER _____

AMEX DISCOVER MC VISA EXPIRATION DATE: _____

MONTH _____ YEAR _____

BILL NUMBER _____ SIGNATURE _____

RECEIVED
BLM AZ STATE OFFICE
2019 MAR 21 A 11:00
PHOENIX, ARIZONA

Title 18 U.S.C. Section 1001, makes it a crime for any person knowingly and willfully to make to any department or agency of the United States any false, fictitious or fraudulent statement or representations as to any matter within its jurisdiction.

ORIGINAL

Login ID6222

Entry Date04/01/2019

Total Amount\$10.00

Original Order Items

Line	Order#	AuthNos	TransDate	Action	Amount	CostCtr	R Org	BPD Year	Fund	FunctArea	WBS	Receipt Reference	CBS Bill#	Type	OrderItem
1	4522234	AMC384814 ▾	03/21/2019	MINING CLAIM MONEY RECEIVED	\$10.00	LLAZ920000	LLAZ920000	2019	XXXL6500DP	L01130000.000000				C	9090506

Order Items To Be Generated for Transfer

Line	Order#	AuthNos	TransDate	Action	Amount	CostCtr	R Org	BPD Year	Fund	FunctArea	WBS	Receipt Reference	CBS Bill#	Type	OrderItem
1	4522234	AMC384814 ▾	4/1/2019	MINING CLAIM MONEY RECEIVED	\$-10.00	LLAZ920000	LLAZ920000	2019	XXXL6500DP	L01130000.000000				T	0
2	4522234	▾	4/1/2019	NONREFUNDABLE PROCESSING FEE	\$10.00	LLAZ920000	LLAZ920000	2019	19XL1109ML	L19300000.RB0000				T	0

Login ID6222

Entry Date04/01/2019

Total Amount\$5.00

Original Order Items

Line	Order#	AuthNos	TransDate	Action	Amount	CostCtr	R Org	BPD Year	Fund	FunctArea	WBS	Receipt Reference	CBS Bill#	Type	OrderItem
1	4475703	AMC385599 ▾	01/30/2019	MINING CLAIM MONEY RECEIVED	\$20.00	LLAZ920000	LLAZ920000	2019	XXXL6500DP	L01130000.000000				C	8998862

Order Items To Be Generated for Transfer

Line	Order#	AuthNos	TransDate	Action	Amount	CostCtr	R Org	BPD Year	Fund	FunctArea	WBS	Receipt Reference	CBS Bill#	Type	OrderItem
1	4475703	AMC385599 ▾	4/1/2019	MINING CLAIM MONEY RECEIVED	\$-5.00	LLAZ920000	LLAZ920000	2019	XXXL6500DP	L01130000.000000				T	0
2	4475703	▾	4/1/2019	NONREFUNDABLE PROCESSING FEE	\$5.00	LLAZ920000	LLAZ920000	2019	19XL1109ML	L19300000.RB0000				T	0

UNITED STATES
DEPARTMENT OF THE INTERIOR
BUREAU OF LAND MANAGEMENT

MAINTENANCE FEE WAIVER CERTIFICATION

FORM APPROVED
OMB NO. 1004-0114
Expires: January 31, 2020

SEE INSTRUCTIONS ON PAGE 2

385599
384814

- This small miner waiver is filed for the assessment year beginning on September 1, 2018 and ending on September 1, 2019.
- The undersigned and all related parties owned ten or fewer mining claims, mill, or tunnel sites located and maintained on Federal lands in the United States of America on September 1, 2018.
- The undersigned have performed the assessment work required by law for each mining claim listed prior to filing this waiver and understand that by filing this form, the undersigned must file an affidavit of assessment work with the Bureau of Land Management (BLM) by the December 30th following the filing of this waiver.
- The undersigned understand that if the assessment work obligation has not yet come due under 30 U.S.C. 28 (for those claims in their first assessment year only), a notice of intent to hold reciting this condition must be recorded by the December 30th following the filing of this waiver.
- The undersigned understand that mill and tunnel sites may also be listed on this waiver and be waived from payment of the maintenance fee, and that a notice of intent to hold for these sites is required to be filed with the BLM by the December 30th following the filing of this waiver.
- The undersigned understand and acknowledge that pursuant to 43 U.S.C. 1212 and 18 U.S.C. 1001, the filing or recording of a false, fictitious, or fraudulent document with the BLM may result in a fine of up to \$250,000, a prison term not to exceed five years, or both.
- The mining claims, mill or tunnel sites for which this waiver from payment of the maintenance fees is requested are:

CLAIM OR SITE NAME	BLM RECORDATION SERIAL NUMBER
1. CAMPO CODY (placer)	AMC385599 (913)
2. CRAZY CODY (lode)	AMC384814
3.	
4.	
5.	
6.	
7.	
8.	
9.	
10.	

RECEIVED
BLM AZ STATE OFFICE
2018 AUG 16 P 3:11
PHOENIX, ARIZONA

The owner(s) (claimants) of the above mining claims and sites are:

26 S. D. Ellingsen (locator/claimant) 208
 (Owner's Name - Please Print)
 4848 E CACTUS RD, #505-535 ✓
 (Owner's Mailing Address)

S. D. Ellingsen
 (Owner's Signature)
 SCOTTSDALE AZ 85254
 (City) (State) (Zip Code)

26 USNP AGENCY SERVICES (S. D. Ellingsen, president)
 (Owner's Name - Please Print)
 4848 E CACTUS RD, #505-535 ✓
 (Owner's Mailing Address)

S. D. Ellingsen, President
 (Owner's Signature)
 SCOTTSDALE AZ 85254
 (City) (State) (Zip Code)

(Owner's Name - Please Print)
 (Owner's Mailing Address)

(Owner's Signature)
 (City) (State) (Zip Code)

(Owner's Name - Please Print)
 (Owner's Mailing Address)

AC 483 (Owner's Signature)
 ENTERED SEP 12 2018
 (City) (State) (Zip Code)

(Continued on page 2)

NW/PB

August 12, 2018

U.S. Department of the Interior
BLM – Arizona State Office
1 N. Central Ave, Suite 800
Phoenix, AZ 85004-4427

RECEIVED
BLM AZ STATE OFFICE
2018 AUG 16 P 3:11
PHOENIX, ARIZONA

Subject: Annual filing for AMC384814 and AMC385599

To whom it may concern:

Enclosed is our *Maintenance Fee Waiver Certification* form for 2018-2019.
The *Affidavit of Annual Assessment Work* will be filed separately by Dec 30.

Thank you for your assistance.

Kind Regards,



S.D. Ellingsen
USNP Agency Services
4848 E. Cactus, #505-535
Scottsdale, AZ 85254

USNP Agency Services
4848 E. Cactus Rd, #505-535
Scottsdale, AZ 85254-4163

RECEIVED
BLM AZ STATE OFFICE

2018 AUG 16 P 3: 11

PHOENIX, ARIZONA

**RETURN RECEIPT
REQUESTED**

CERTIFIED MAIL®



7016 1970 0000 7798 0943



1000

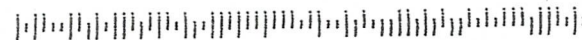


85004

U.S. POSTAGE
PAID
ROGERS CITY, MI
49779
AUG 13, 18
AMOUNT
\$6.70
R2305K138279-04

U.S. Department of Interior
BLM - Arizona State Office
1 N. Central Ave
Suite 800
Phoenix, AZ 85004-4427

85004-4427



(Owner's Name - Please Print)	(Owner's Signature)
(Owner's Mailing Address)	(City) (State) (Zip Code)
(Owner's Name - Please Print)	(Owner's Signature)
(Owner's Mailing Address)	(City) (State) (Zip Code)
(Owner's Name - Please Print)	(Owner's Signature)
(Owner's Mailing Address)	(City) (State) (Zip Code)
(Owner's Name - Please Print)	(Owner's Signature)
(Owner's Mailing Address)	(City) (State) (Zip Code)

18 U.S.C. 1001 and 43 U.S.C. 1212 make it a crime for any person knowingly and willfully to make to any department or agency of the United States any false, fictitious or fraudulent statements or representations as to any matter within its jurisdiction.

INSTRUCTIONS

1. This certification is made under the provisions of 43 U.S.C. § 1744 and 30 U.S.C. §28-28k and the regulations thereunder (43 CFR Part 3830).
2. The claimant(s) must fill in the dates in paragraph 1 for the beginning and ending of the assessment year for which this waiver is sought.
3. The claimant(s) must fill in the date in paragraph 2 for the beginning of the assessment year for which this waiver is sought.
4. All claim and site names and BLM serial numbers must be listed for the mining claims, mill sites, and tunnel sites for which the waiver is sought.
5. All owners of the mining claims, mill sites, and tunnel sites and their addresses must be given.
6. This waiver form must be signed by all the claimants or their designated agent, in original form. If an agent is designated, a notarized designation of agent, signed by all of the claimants with proper address given, must be submitted with this waiver.
7. This form must be filed no later than September 1st for the upcoming assessment year in the BLM State Office where the mining claims or sites are recorded, or the waiver cannot be granted by the BLM. (Example: To obtain a waiver for the assessment year 2012, which begins on September 1, 2011, you must qualify for and file for a waiver no later than September 1, 2011, in the proper BLM State Office.)
8. For all mining claims which require assessment work, you must record an affidavit of labor on or before the December 30th immediately following the filing of this waiver. For all other mining claims or sites waived, you must record a notice of intent to hold on or before the December 30th immediately following the filing of this waiver.
9. Mill and tunnel sites may also be listed on this waiver and be waived from payment of the maintenance fee. A notice of intent to hold for these sites is required to be filed by the December 30th following the filing of this waiver.

FOR OFFICIAL USE ONLY

RECEIVED
BLM ARIZONA STATE OFFICE
2018 AUG 16 P 3:11
PHOENIX, ARIZONA

When Recorded Return Document:

385599

384814

USNP AGENCY SERVICES
4848 E Cactus Rd, #505-535
Scottsdale, Arizona 85254

Check here if this is a change of address.

Telephone: _____

E-mail address: Agent@USNPAC.com

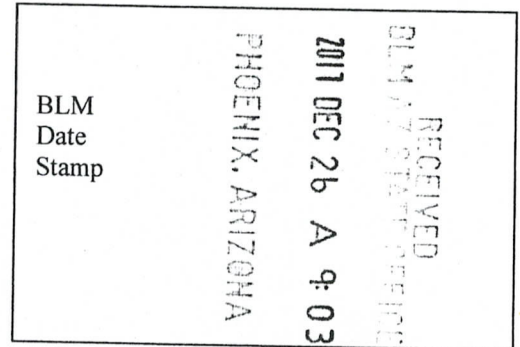
AFFIDAVIT OF PERFORMANCE OF ANNUAL WORK

1. State of Arizona, County of _____ **Pima** _____ ss:

2. I (name) _____ **S.D. Ellingsen** _____

3. Reside at (Address) _____ **4848 E. Cactus Rd., #505-535** _____

City _____ **SCOTTSDALE** _____ County _____ **MARICOPA** _____



State AZ Zip 85254 being duly sworn, depose and say that I am a citizen of the United States, more than eighteen years of age, and that all of the facts set forth in this affidavit, subject to the provisions and penalties of 18 U.S.C. 1001 pertaining to the filing of false, fictitious, or fraudulent statements with the United States, are true and correct according to the best of my knowledge, information and belief.

4. Owner's name and address (If not shown in Items 1-3 above). _____

_____ **USNP AGENCY SERVICES, 4848 E. Cactus Rd., #505-535, Scottsdale, AZ 85254** _____

5. That I am personally acquainted with the mining claim(s). The work and improvements were made by and at the expense of the owner(s) of said claim(s). Said contiguous group of claims, listed on this document, are situated in the


_____ **Old Hat / Campo Bonito** _____ (optional) Mining District; _____ **PINAL** _____ County, Arizona.

Line No.	AMC NUMBER	CLAIM/SITE NAME	COUNTY RECORDER DATA (If available)	TWP	RNG	SEC
1	385599	CAMPO CODY (placer)	2007-102170	10 S	16 E	17
2	384814	CRAZY CODY (lode)	2007-100841	10 S	16 E	17
3						
4						
5						
6						

Form: MCF108

Revised July 2014

Page 1 of 2



RECEIVED
 BLM
 Date
 Stamp
 PHOENIX, ARIZONA
 2017 DEC 26 A
 9:08

7					
8					
9					
10					

6. That between the dates starting at 12 o'clock noon on September 1, 2016 and ending at 12 o'clock noon on September 1, 2017 at least \$ 250.00 dollars worth of work and improvements were done and performed upon said claim(s) or upon one or more of a contiguous group of claims for the benefit of all, wholly or partly outside of a contiguous group of claims for the benefit of all, not including the location work.

7. That the following persons were employed to perform the work and improvements described herein: S.D. Ellingsen

8. That the work and improvements performed were: *Prospecting focused on upper Smelter Wash area near center of claim, and exposed lode vein in northwest corner; traces of Au in quartz samples. Brush clearing at access to claim from High Jinks Road. Compliance with 'bird safe' marker request.*


9. Dated: 12-19-2017 Signature: [Signature]

SUBSCRIBED AND SWORN TO before me, a Notary Public, this 19th day of Dec, 2017

By: S.D. Ellingsen

Notary Public [Signature]

My Commission Expires 07/11/2018



No. of Claims: _____ x \$10 = _____
 Check No.: _____ Init. [Signature]
 Receipt No.: 4051461
 For BLM Use Only

Bureau of Land Management
 Arizona State Office
www.az.blm.gov

USNP Agency Services
4848 E. Cactus Rd, #505-535
Scottsdale, AZ 85254-4163

CERTIFIED MAIL®



7015 3430 0001 1576 1949



1013



85004

U.S. POSTAGE
PAID
TUCSON, AZ
85737
DEC 20 17
AMOUNT

\$6.59

R2304M110067-18

FIRST CLASS

**RETURN RECEIPT
REQUESTED**

**Bureau of Land Management
Arizona State Office
1 N. Central Ave
Suite 800
Phoenix, AZ 85004-4427**

PHOENIX, ARIZONA

2017 DEC 26 A 9 03

BLM AZ STATE OFFICE

85004-442700



United States Department of the Interior
Bureau of Land Management
 DIV OF LANDS, MINRLS & ENERGY
 ONE N CENTRAL AVE
 PHOENIX, AZ 85004 -4427
 Phone: 602-417-9200

Receipt

No:

4051461

Transaction #: 4162949	
Date of Transaction: 12/27/2017	
CUSTOMER:	
USNP AGENCY SERVICES 4848 E CACTUS RD # 505-535 SCOTTSDALE, AZ 85254-4163 US	

LINE #	QTY	DESCRIPTION	REMARKS	UNIT PRICE	TOTAL
1	1.00	LOCATABLE MINERALS / MINING CLAIMS- NOT NEW-UNADJUD, ONE AUTH NO. ONLY / MINING CLAIM MONEY RECEIVED CASES: AMC385599/\$20.00	POL 2017/2	- n/a -	20.00
TOTAL:					\$20.00

PAYMENT INFORMATION			
1	AMOUNT:	20.00	POSTMARKED: N/A
	TYPE:	CHECK	RECEIVED: 12/26/2017
	CHECK NO:	24480060513	
	NAME:	USNP AGENCY SERVICES 4848 E CACTUS RD # 505-535 SCOTTSDALE AZ 85254-4163 US	

REMARKS

This receipt was generated by the automated BLM Collections and Billing System and is a paper representation of a portion of the official electronic record contained therein.

282

AMC 385599

FORM APPROVED
OMB NO. 1004-0114

Expires: January 31, 2020

MAINTENANCE FEE WAIVER CERTIFICATION

SEE INSTRUCTIONS ON PAGE 2

AMC 384814

- This small miner waiver is filed for the assessment year beginning on September 1, 2017 and ending on September 1, 2018.
- The undersigned and all related parties owned ten or fewer mining claims, mill, or tunnel sites located and maintained on Federal lands in the United States of America on September 1, 2017.
- The undersigned have performed the assessment work required by law for each mining claim listed prior to filing this waiver and understand that by filing this form, the undersigned must file an affidavit of assessment work with the Bureau of Land Management (BLM) by the December 30th following the filing of this waiver.
- The undersigned understand that if the assessment work obligation has not yet come due under 30 U.S.C. 28 (for those claims in their first assessment year only), a notice of intent to hold reciting this condition must be recorded by the December 30th following the filing of this waiver.
- The undersigned understand that mill and tunnel sites may also be listed on this waiver and be waived from payment of the maintenance fee, and that a notice of intent to hold for these sites is required to be filed with the BLM by the December 30th following the filing of this waiver.
- The undersigned understand and acknowledge that pursuant to 43 U.S.C. 1212 and 18 U.S.C. 1001, the filing or recording of a false, fictitious, or fraudulent document with the BLM may result in a fine of up to \$250,000, a prison term not to exceed five years, or both.
- The mining claims, mill or tunnel sites for which this waiver from payment of the maintenance fees is requested are:

CLAIM OR SITE NAME	BLM RECORDATION SERIAL NUMBER
1. CAMPO CODY (placer)	✓ AMC385599
2. CRAZY CODY (lode)	AMC384814
3.	
4.	
5.	
6.	
7.	
8.	
9.	
10.	

RECEIVED
BLM AZ STATE OFFICE
2017 AUG 18 P 3:10
PHOENIX, ARIZONA

The owner(s) (claimants) of the above mining claims and sites are:

S. D. Ellingsen (locator/claimant) ✓
 (Owner's Name - Please Print)
 4848 E CACTUS RD, #505-535
 (Owner's Mailing Address)

S. D. Ellingsen
 (Owner's Signature)
 SCOTTSDALE AZ 85254
 (City) (State) (Zip Code)

USNP AGENCY SERVICES (S. D. Ellingsen, president) ✓
 (Owner's Name - Please Print)
 4848 E CACTUS RD, #505-535
 (Owner's Mailing Address)

S. D. Ellingsen, President
 (Owner's Signature)
 SCOTTSDALE AZ 85254
 (City) (State) (Zip Code)

(Owner's Name - Please Print)
 (Owner's Mailing Address)

(Owner's Signature)
 (City) (State) (Zip Code)

(Owner's Name - Please Print)
 (Owner's Mailing Address)

(Owner's Signature)
 (City) (State) (Zip Code)

NW CHECK
2 EACH

(Continued on page 2)

ENTERED
AC 483
SEP 15 2017
BY: JB

August 14, 2017

U.S. Department of the Interior
BLM – Arizona State Office
1 N. Central Ave, Suite 800
Phoenix, AZ 85004-4427

Subject: Annual filing for AMC384814 and AMC385599

To whom it may concern:

Enclosed is our *Maintenance Fee Waiver Certification* form for 2017-2018.
The *Affidavit of Annual Assessment Work* will be filed separately by Dec 30.

Thank you for your assistance.

Kind Regards,



S.D. Ellingsen
USNP Agency Services
4848 E. Cactus, #505-535
Scottsdale, AZ 85254

RECEIVED
BLM AZ STATE OFFICE
2017 AUG 18 P 3:09
PHOENIX, ARIZONA

UNITED STATES DEPARTMENT OF THE INTERIOR
BUREAU OF LAND MANAGEMENT

MC NATIONWIDE CLAIMANT LISTING
September 21, 2017

Cust	AZ CLAIMANT	National Total
ELLINGSEN S D 4848 E CACTUS RD # 505-535 SCOTTSDALE, AZ 85254-4163	2	2
USNP AGENCY SERVICES 4848 E CACTUS RD # 505-535 SCOTTSDALE, AZ 85254-4163	2	2

When Recorded Return Document: _____

385599

384814

USNP AGENCY SERVICES
4848 E Cactus Rd, #505-535
Scottsdale, Arizona 85254

Check here if this is a change of address.

Telephone: _____

E-mail address: Agent@USNPAC.com

AFFIDAVIT OF PERFORMANCE OF ANNUAL WORK

1. State of Arizona, County of _____ Pima _____ ss:

2. I (name) _____ **S.D. Ellingsen** _____

3. Reside at (Address) _____ **4848 E. Cactus Rd., #505-535** _____

City _____ **SCOTTSDALE** _____ County _____ **MARICOPA** _____

RECEIVED
BLM
Date
Stamp
2016 DEC 21 P 3:02
PHOENIX, ARIZONA

State AZ Zip 85254 being duly sworn, depose and say that I am a citizen of the United States, more than eighteen years of age, and that all of the facts set forth in this affidavit, subject to the provisions and penalties of 18 U.S.C. 1001 pertaining to the filing of false, fictitious, or fraudulent statements with the United States, are true and correct according to the best of my knowledge, information and belief.

4. Owner's name and address (If not shown in Items 1-3 above). _____

_____ **USNP AGENCY SERVICES, 4848 E. Cactus Rd., #505-535, Scottsdale, AZ 85254** _____

5. That I am personally acquainted with the mining claim(s). The work and improvements were made by and at the expense of the owner(s) of said claim(s). Said contiguous group of claims, listed on this document, are situated in the

_____ **Old Hat / Campo Bonito** _____ (optional) Mining District; _____ **PINAL** _____ County, Arizona.


Line No.	AMC NUMBER	CLAIM/SITE NAME	COUNTY RECORDER DATA (If available)	TWP	RNG	SEC
1	385599	CAMPO CODY (placer)	2007-102170	10 S	16 E	17
2	384814	CRAZY CODY (lode)	2007-100841	10 S	16 E	17
3						
4						
5						
6						

Form: MCF108

Revised July 2014

Page 1 of 2

DEC 23 2016
BY: *[Signature]*



7					
8					
9					
10					

6. That between the dates starting at 12 o'clock noon on September 1, 2015 and ending at 12 o'clock noon on September 1, 2016 at least \$ 250.00 dollars worth of work and improvements were done and performed upon said claim(s) or upon one or more of a contiguous group of claims for the benefit of all, wholly or partly outside of a contiguous group of claims for the benefit of all, not including the location work.

7. That the following persons were employed to perform the work and improvements described herein: S.D. Ellingsen

8. That the work and improvements performed were: **Expanded prospecting of quartz vein outcrop (lode) and upper Smelter Wash (placer). Posted notice of 'no dumping', and warning signage at two old dug wells.**


9. Dated: 12-15-2016 Signature: [Signature]

SUBSCRIBED AND SWORN TO before me, a Notary Public, this 15 day of Dec, 2016

By: S.D. Ellingsen

Notary Public [Signature]

My Commission Expires 10-9-2020



No. of Claims: 2 x \$10 = \$20.00
 Check No.: M.O. Init. A.S.
 Receipt No.: 3727551
 For BLM Use Only

Bureau of Land Management
 Arizona State Office
www.az.blm.gov

P Agency Services
E. Cactus Rd, #505-535
sdale, AZ 85254-4163

CERTIFIED MAIL



7015 0920 0000 9554 4836



1000



85004

U.S. POSTAGE
AZ
DEC 19 10
AMOUNT
\$6.47
R2304E104855-7

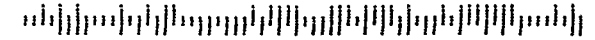
RECEIVED
BLM

2016 DEC 21 P 3:02

PHOENIX, ARIZONA

**Bureau of Land Management
Arizona State Office
One North Central Avenue
Suite 800
Phoenix, AZ 85004-4427**

85004-442700



United States Department of the Interior
Bureau of Land Management
 DIV OF LANDS, MINRLS & ENERGY
 ONE N CENTRAL AVE
 PHOENIX, AZ 85004 -4427
 Phone: 602-417-9200

Receipt

No: 3727551

Transaction #: 3832812	
Date of Transaction: 12/22/2016	
CUSTOMER:	
	USNP AGENCY SERVICES 4848 E CACTUS RD # 505-535 SCOTTSDALE, AZ 85254-4163 US

LINE #	QTY	DESCRIPTION	REMARKS	UNIT PRICE	TOTAL
1	1.00	LOCATABLE MINERALS / MINING CLAIMS- NOT NEW-UNADJUD, ONE AUTH NO. ONLY / MINING CLAIM MONEY RECEIVED CASES: AMC385599/\$20.00	POL (2) 2016	- n/a -	20.00
TOTAL:					\$20.00

PAYMENT INFORMATION					
1	AMOUNT:	20.00	POSTMARKED:	12/19/2016	
	TYPE:	CHECK	RECEIVED:	12/21/2016	
	CHECK NO:	23657224601			
	NAME:	USNP AGENCY SERVICES 4848 E CACTUS RD # 505-535 SCOTTSDALE AZ 85254-4163 US			

REMARKS

This receipt was generated by the automated BLM Collections and Billing System and is a paper representation of a portion of the official electronic record contained therein.

UNITED STATES
DEPARTMENT OF THE INTERIOR
BUREAU OF LAND MANAGEMENT

226

DLG

MAINTENANCE FEE WAIVER CERTIFICATION

FORM APPROVED
OMB NO. 1004-0114
Expires: October 31, 2016

384814 385599

SEE INSTRUCTIONS ON PAGE 2

1. This small miner waiver is filed for the assessment year beginning on September 1, 2016 and ending on September 1, 2017.
2. The undersigned and all related parties owned ten or fewer mining claims, mill, or tunnel sites located and maintained on Federal lands in the United States of America on September 1, 2016.
3. The undersigned have performed the assessment work required by law for each mining claim listed prior to filing this waiver and understand that by filing this form, the undersigned must file an affidavit of assessment work with the Bureau of Land Management (BLM) by the December 30th following the filing of this waiver.
4. The undersigned understand that if the assessment work obligation has not yet come due under 30 U.S.C. 28 (for those claims in their first assessment year only), a notice of intent to hold reciting this condition must be recorded by the December 30th following the filing of this waiver.
5. The undersigned understand that mill and tunnel sites may also be listed on this waiver and be waived from payment of the maintenance fee, and that a notice of intent to hold for these sites is required to be filed with the BLM by the December 30th following the filing of this waiver.
6. The undersigned understand and acknowledge that pursuant to 43 U.S.C. 1212 and 18 U.S.C. 1001, the filing or recording of a false, fictitious, or fraudulent document with the BLM may result in a fine of up to \$250,000, a prison term not to exceed five years, or both.
7. The mining claims, mill or tunnel sites for which this waiver from payment of the maintenance fees is requested are:

CLAIM OR SITE NAME	BLM RECORDATION SERIAL NUMBER
1. CAMPO CODY (placer)	AMC385599 ✓
2. CRAZY CODY (lode)	AMC384814
3.	
4.	
5.	
6.	
7.	
8.	
9.	
10.	

RECEIVED
BLM AZ STATE OFFICE
2016 AUG 12 P 2:56
PHOENIX, ARIZONA

The owner(s) (claimants) of the above mining claims and sites are:

S. D. Ellingsen (locator/claimant)

 (Owner's Name - Please Print)
 4848 E CACTUS RD, #505-535

 (Owner's Mailing Address)

S. D. Ellingsen

 (Owner's Signature)
 SCOTTSDALE AZ 85254

 (City) (State) (Zip Code)

USNP AGENCY SERVICES (S. D. Ellingsen, president)

 (Owner's Name - Please Print)
 4848 E CACTUS RD, #505-535

 (Owner's Mailing Address)

S. D. Ellingsen (President)

 (Owner's Signature)
 SCOTTSDALE AZ 85254

 (City) (State) (Zip Code)

 (Owner's Name - Please Print)

 (Owner's Mailing Address)

 (Owner's Signature)

 (City) (State) (Zip Code)

 (Owner's Name - Please Print)

 (Owner's Mailing Address)

 (Owner's Signature)

 (City) (State) (Zip Code)

(Continued on page 2)

ENTERED
 483
 SEP 01 2016
 BY: *fm*

nmv
pw

(Owner's Name - Please Print)	(Owner's Signature)
(Owner's Mailing Address)	<div style="text-align: center; font-weight: bold; color: blue;">RECEIVED</div> <div style="text-align: center; font-weight: bold; color: blue;">BLM AZ STATE OFFICE</div> <div style="text-align: center; font-weight: bold; color: blue;">2011 AUG 12 P 2:51</div>
(Owner's Name - Please Print)	(City) (State) (Zip Code)
(Owner's Mailing Address)	<div style="text-align: center; font-weight: bold; color: blue;">PHOENIX, ARIZONA</div>
(Owner's Name - Please Print)	(City) (State) (Zip Code)
(Owner's Mailing Address)	(Owner's Signature)
(Owner's Name - Please Print)	(City) (State) (Zip Code)
(Owner's Mailing Address)	(Owner's Signature)
(Owner's Name - Please Print)	(City) (State) (Zip Code)
(Owner's Mailing Address)	(City) (State) (Zip Code)

18 U.S.C. 1001 and 43 U.S.C. 1212 make it a crime for any person knowingly and willfully to make to any department or agency of the United States any false, fictitious or fraudulent statements or representations as to any matter within its jurisdiction.

INSTRUCTIONS

1. This certification is made under the provisions of 43 U.S.C. § 1744 and 30 U.S.C. §28-28k and the regulations thereunder (43 CFR Part 3830).
2. The claimant(s) must fill in the dates in paragraph 1 for the beginning and ending of the assessment year for which this waiver is sought.
3. The claimant(s) must fill in the date in paragraph 2 for the beginning of the assessment year for which this waiver is sought.
4. All claim and site names and BLM serial numbers must be listed for the mining claims, mill sites, and tunnel sites for which the waiver is sought.
5. All owners of the mining claims, mill sites, and tunnel sites and their addresses must be given.
6. This waiver form must be signed by all the claimants or their designated agent, in original form. If an agent is designated, a notarized designation of agent, signed by all of the claimants with proper address given, must be submitted with this waiver.
7. This form must be filed no later than September 1st for the upcoming assessment year in the BLM State Office where the mining claims or sites are recorded, or the waiver cannot be granted by the BLM. (Example: To obtain a waiver for the assessment year 2012, which begins on September 1, 2011, you must qualify for and file for a waiver no later than September 1, 2011, in the proper BLM State Office.)
8. For all mining claims which require assessment work, you must record an affidavit of labor on or before the December 30th immediately following the filing of this waiver. For all other mining claims or sites waived, you must record a notice of intent to hold on or before the December 30th immediately following the filing of this waiver.
9. Mill and tunnel sites may also be listed on this waiver and be waived from payment of the maintenance fee. A notice of intent to hold for these sites is required to be filed by the December 30th following the filing of this waiver.

FOR OFFICIAL USE ONLY

August 9, 2016

RECEIVED
BLM AZ STATE OFFICE

2016 AUG 12 P 2:56

PHOENIX, ARIZONA

U.S. Department of the Interior
BLM – Arizona State Office
One N. Central Ave, Suite 800
Phoenix, AZ 85004-4427

Subject: Annual filings for AMC384814, AMC385599


Hello,

Enclosed is our *Maintenance Fee Waiver Certification* form for 2016-2017.

The *Affidavit of Annual Assessment Work* will be filed separately by Dec 30.

Thank you for your assistance.


Regards,



S.D. Ellingsen
USNP Agency Services
4848 E. Cactus, #505-535
Scottsdale, AZ 85254

CERTIFIED MAIL

USNP Agency Services
4848 E. Cactus Rd, #505-535
Scottsdale, AZ 85254-4163



7015 0920 0000 9554 4805



1000



85004

U.S. POSTAGE
PAID
ROGERS CITY, MI
49779
AUG 09 16
AMOUNT

\$6.47

R2305K138279-02

BLM AZ STATE OFFICE

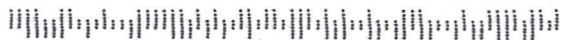
2016 AUG 12 P 2:57

PHOENIX, ARIZONA

**RETURN RECEIPT
REQUESTED**

Bureau of Land Management
Arizona State Office
One North Central Avenue
Suite 800
Phoenix, AZ 85004-4427

8500434427



When Recorded Return Document:

USNP AGENCY SERVICES
4848 E Cactus Rd, #505-535
Scottsdale, Arizona 85254

385599

384814


Check here if this is a change of address.

Telephone: _____

E-mail address: Agent@USNPAC.com

AFFIDAVIT OF PERFORMANCE OF ANNUAL WORK

- 1. State of Arizona, County of _____ Pima _____ ss:
- 2. I (name) _____ S.D. Ellingsen _____
- 3. Reside at (Address) _____ 4848 E. Cactus Rd., #505-535 _____



City SCOTTSDALE County MARICOPA

State AZ Zip 85254 being duly sworn, depose and say that I am a citizen of the United States, more than eighteen years of age, and that all of the facts set forth in this affidavit, subject to the provisions and penalties of 18 U.S.C. 1001 pertaining to the filing of false, fictitious, or fraudulent statements with the United States, are true and correct according to the best of my knowledge, information and belief.

4. Owner's name and address (If not shown in Items 1-3 above).
USNP AGENCY SERVICES, 4848 E. Cactus Rd., #505-535, Scottsdale, AZ 85254

5. That I am personally acquainted with the mining claim(s). The work and improvements were made by and at the expense of the owner(s) of said claim(s). Said contiguous group of claims, listed on this document, are situated in the

Old Hat / Campo Bonito (optional) Mining District; PINAL County, Arizona.

Line No.	AMC NUMBER	CLAIM/SITE NAME	COUNTY RECORDER DATA (If available)	TWP	RNG	SEC
1	385599	CAMPO CODY (placer)	2007-102170	10 S	16 E	17
2	384814	CRAZY CODY (lode)	2007-100841	10 S	16 E	17
3						
4						
5						
6						

RAM

BLM
Date
Stamp

7						
8						
9						
10						

6. That between the dates starting at 12 o'clock noon on September 1, 2014 and ending at 12 o'clock noon on September 1, 2015 at least \$ 300.00 dollars worth of work and improvements were done and performed upon said claim(s) or upon one or more of a contiguous group of claims for the benefit of all, wholly or partly outside of a contiguous group of claims for the benefit of all, not including the location work.

7. That the following persons were employed to perform the work and improvements described herein: S.D. Ellingsen

8. That the work and improvements performed were: **General prospecting of quartz vein outcrop (lode) and surface along Smelter Wash. Cleanup/hauling of refuse material being dumped by others... update signage for claim notices and warnings.**


9. Dated: 12-14-2015 Signature: [Signature]

SUBSCRIBED AND SWORN TO before me, a Notary Public, this 14 day of December, 2015

By: S.D. Ellingsen

Notary Public [Signature]

My Commission Expires 2/19/2018




Bureau of Land Management
Arizona State Office
www.az.blm.gov

No. of Claims: 2 x \$10 = \$20.00
 Check No.: M.O. Init. [Signature]
 Receipt No.: 3458970
 For BLM Use Only

CERTIFIED MAIL

USNP Agency Services
4848 E. Cactus Rd, #505-535
Scottsdale, AZ 85254-4163



7015 1660 0000 8253 4183



1000



85004

U.S. POSTAGE
PAID
TUCSON, AZ
85737
DEC 18, 15
AMOUNT

\$6.74

R2304M111396-22


2015 DEC 22 PM 4:59

PHOENIX, ARIZONA

**RETURN RECEIPT
REQUESTED**

**Bureau of Land Management
Arizona State Office
One North Central Avenue
Suite 800
Phoenix, AZ 85004-4427**

85004442700



United States Department of the Interior
Bureau of Land Management
 LANDS/RECREATION & PLANNING
 ONE N CENTRAL AVE
 PHOENIX, AZ 85004 -2203
 Phone: 602-417-9200

Receipt

No: 3458970

Transaction #: 3558687	
Date of Transaction: 12/23/2015	
CUSTOMER:	
USNP AGENCY SERVICES 4848 E CACTUS RD # 505-535 SCOTTSDALE, AZ 85254-4163 US	

LINE #	QTY	DESCRIPTION	REMARKS	UNIT PRICE	TOTAL
1	1.00	LOCATABLE MINERALS / MINING CLAIMS- NOT NEW-UNADJUD, ONE AUTH NO. ONLY / MINING CLAIM MONEY RECEIVED CASES: AMC385599/\$20.00	POL - 2 2015	- n/a -	20.00
TOTAL:					\$20.00

PAYMENT INFORMATION					
1	AMOUNT:	20.00	POSTMARKED:	12/18/2015	
	TYPE:	CHECK	RECEIVED:	12/22/2015	
	CHECK NO:	23122159018			
	NAME:	USNP AGENCY SERVICES, 4848 E CACTUS RD # 505-535 SCOTTSDALE AZ 85254-4163 US			

REMARKS

This receipt was generated by the automated BLM Collections and Billing System and is a paper representation of a portion of the official electronic record contained therein.

UNITED STATES
DEPARTMENT OF THE INTERIOR
BUREAU OF LAND MANAGEMENT

1507

MAINTENANCE FEE WAIVER CERTIFICATION

AA

385599
FORM APPROVED
OMB NO. 1004-0114
Expires: October 31, 2016
384814

SEE INSTRUCTIONS ON PAGE 2

1. This small miner waiver is filed for the assessment year beginning on September 1, 2014 and ending on September 1, 2015.
2. The undersigned and all related parties owned ten or fewer mining claims, mill, or tunnel sites located and maintained on Federal lands in the United States of America on September 1, 2014.
3. The undersigned have performed the assessment work required by law for each mining claim listed prior to filing this waiver and understand that by filing this form, the undersigned must file an affidavit of assessment work with the Bureau of Land Management (BLM) by the December 30th following the filing of this waiver.
4. The undersigned understand that if the assessment work obligation has not yet come due under 30 U.S.C. 28 (for those claims in their first assessment year only), a notice of intent to hold reciting this condition must be recorded by the December 30th following the filing of this waiver.
5. The undersigned understand that mill and tunnel sites may also be listed on this waiver and be waived from payment of the maintenance fee, and that a notice of intent to hold for these sites is required to be filed with the BLM by the December 30th following the filing of this waiver.
6. The undersigned understand and acknowledge that pursuant to 43 U.S.C. 1212 and 18 U.S.C. 1001, the filing or recording of a false, fictitious, or fraudulent document with the BLM may result in a fine of up to \$250,000, a prison term not to exceed five years, or both.
7. The mining claims, mill or tunnel sites for which this waiver from payment of the maintenance fees is requested are:

CLAIM OR SITE NAME	BLM RECORDATION SERIAL NUMBER
1. CAMPO CODY (placer)	AMC385599
2. CRAZY CODY (lode)	AMC384814
3.	
4.	
5.	
6.	
7.	
8.	
9.	
10.	

The owner(s) (claimants) of the above mining claims and sites are:

S. D. Ellingsen (locator/claimant)

(Owner's Name - Please Print)

4848 E CACTUS RD, #505-535

(Owner's Mailing Address)

S. D. Ellingsen
(Owner's Signature)

SCOTTSDALE

(City)

AZ

(State)

85254

(Zip Code)

USNP AGENCY SERVICES (S. D. Ellingsen, president)

(Owner's Name - Please Print)

4848 E CACTUS RD, #505-535

(Owner's Mailing Address)

S. D. Ellingsen, President
(Owner's Signature)

SCOTTSDALE

(City)

AZ

(State)

85254

(Zip Code)

(Owner's Name - Please Print)

(Owner's Mailing Address)

(Owner's Name - Please Print)

(Owner's Mailing Address)

(Owner's Signature)

(City)

(Owner's Signature)

(City)

PHOENIX, ARIZONA
2014 AUG 29 P 2:14
RECEIVED
BLM AZ STATE OFFICE

(State)

(Zip Code)

NW
RE 9-18-14
SEP 12 2014

(Owner's Name - Please Print)	(Owner's Signature)
(Owner's Mailing Address)	(City) (State) (Zip Code)
(Owner's Name - Please Print)	(Owner's Signature)
(Owner's Mailing Address)	(City) (State) (Zip Code)
(Owner's Name - Please Print)	(Owner's Signature)
(Owner's Mailing Address)	(City) (State) (Zip Code)
(Owner's Name - Please Print)	(Owner's Signature)
(Owner's Mailing Address)	(City) (State) (Zip Code)

18 U.S.C. 1001 and 43 U.S.C. 1212 make it a crime for any person knowingly and willfully to make to any department or agency of the United States any false, fictitious or fraudulent statements or representations as to any matter within its jurisdiction.

INSTRUCTIONS

1. This certification is made under the provisions of 43 U.S.C. § 1744 and 30 U.S.C. §28-28k and the regulations thereunder (43 CFR Part 3830).
2. The claimant(s) must fill in the dates in paragraph 1 for the beginning and ending of the assessment year for which this waiver is sought.
3. The claimant(s) must fill in the date in paragraph 2 for the beginning of the assessment year for which this waiver is sought.
4. All claim and site names and BLM serial numbers must be listed for the mining claims, mill sites, and tunnel sites for which the waiver is sought.
5. All owners of the mining claims, mill sites, and tunnel sites and their addresses must be given.
6. This waiver form must be signed by all the claimants or their designated agent, in original form. If an agent is designated, a notarized designation of agent, signed by all of the claimants with proper address given, must be submitted with this waiver.
7. This form must be filed no later than September 1st for the upcoming assessment year in the BLM State Office where the mining claims or sites are recorded, or the waiver cannot be granted by the BLM. (Example: To obtain a waiver for the assessment year 2012, which begins on September 1, 2011, you must qualify for and file for a waiver no later than September 1, 2011, in the proper BLM State Office.)
8. For all mining claims which require assessment work, you must record an affidavit of labor on or before the December 30th immediately following the filing of this waiver. For all other mining claims or sites waived, you must record a notice of intent to hold on or before the December 30th immediately following the filing of this waiver.
9. Mill and tunnel sites may also be listed on this waiver and be waived from payment of the maintenance fee. A notice of intent to hold for these sites is required to be filed by the December 30th following the filing of this waiver.

RECEIVED
 BLM STATE OFFICE
 PHOENIX, ARIZONA
 JUN 25 P 2:14

FOR OFFICIAL USE ONLY

When Recorded Return Document to:

USNP AGENCY SERVICES
4848 E Cactus Rd, #505-535
Scottsdale, Arizona 85254

385599
384814

Check here if this is a change of address.

Telephone: _____

E-mail address: Agent@USNPAC.com

AFFIDAVIT OF PERFORMANCE OF ANNUAL WORK

1. State of Michigan, County of _____ Presque Isle _____ ss:

2. I (name) _____ **S.D. Ellingsen** _____

3. Reside at (Address) _____ **4848 E. Cactus Rd., #505-535** _____

BLM
Date
Stamp

RECEIVED
BLM AZ STATE OFFICE
PHOENIX, ARIZONA
2014 AUG 25 P 2:14

City _____ **SCOTTSDALE** _____ County _____ **MARICOPA** _____

State AZ Zip 85254 being duly sworn, depose and say that I am a citizen of the United States, more than eighteen years of age, and that all of the facts set forth in this affidavit, subject to the provisions and penalties of 18 U.S.C. 1001 pertaining to the filing of false, fictitious, or fraudulent statements with the United States, are true and correct according to the best of my knowledge, information and belief.

4. Owner's name and address (If not shown in Items 1-3 above).
_____ **USNP AGENCY SERVICES, 4848 E. Cactus Rd., #505-535, Scottsdale, AZ 85254** _____

5. That I am personally acquainted with the mining claim(s). The work and improvements were made by and at the expense of the owner(s) of said claim(s). Said contiguous group of claims, listed on this document, are situated in the

_____ **Old Hat / Campo Bonito** _____ (optional) Mining District; _____ **PINAL** _____ County, Arizona.

Line No.	AMC NUMBER	CLAIM/SITE NAME	COUNTY RECORDER DATA (If available)	TWP	RNG	SEC
1	385599	CAMPO CODY (placer)	2007-102170	10 S	16 E	17
2	384814	CRAZY CODY (lode)	2007-100841	10 S	16 E	17
3						
4						
5						
6						

Form: MCF108
Revised Jan. 2006
Page 1 of 2

ENTERED
AUG 28 2014
BY: RAM

BLM
Date
Stamp

RECEIVED
BLM AZ STATE OFFICE
2014 AUG 25 P 2:15
PHOENIX, ARIZONA

7					
8					
9					
10					

6. That between the dates starting at 12 o'clock noon on September 1, 2013 and ending at 12 o'clock noon on September 1, 2014 at least \$ 250.00 dollars worth of work and improvements were done and performed upon said claim(s) or upon one or more of a contiguous group of claims for the benefit of all, wholly or partly outside of a contiguous group of claims for the benefit of all, not including the location work.

7. That the following persons were employed to perform the work and improvements described herein: _____
S.D. Ellingsen

8. That the work and improvements performed were: **Identified potential hazards from old claim locations. Prospecting activity focused on alluvium of (and adjacent to) the upper Smelter Wash runoff area. Verified cap integrity on dug well and secured access lids with tamper-evident tags & padlocks.**

9. Dated: 8-18-2014 Signature: [Signature]

SUBSCRIBED AND SWORN TO before me, a Notary Public, this 18 day of AUGUST, 2014

By: S.D. Ellingsen

Notary Public Beverly A. Savina BEVERLY A. SAVINA

My Commission Expires 6-2-20-20

No. of Claims: 2 x \$10 = \$20.00
 Check No.: M.D. Init. [Signature]
 Receipt No.: 3112560
 For BLM Use Only

(notary seal)

Bureau of Land Management
 Arizona State Office
 www.az.blm.gov

Form: MCF108
 Revised Jan. 2006
 Page 2 of 2

August 18, 2014

U.S. Department of the Interior
BLM – Arizona State Office
One N. Central Ave, Suite 800
Phoenix, AZ 85004-4427

Subject: Mailing address error, and annual mining claim forms.

Attention: Some documents are still being sent to our old suite number after being processed.

I'm not sure why your system *reverts* to printing old address data on the transaction/receipt. Perhaps the data was restored or transposed from a backup file during system maintenance?

Please verify your transaction/receipt database prints the correct suite (#505-535) for mailing.

The following items are enclosed:

1. Affidavit of Performance of Annual Work for 2013-2014
2. Postal Money Order for two claims (\$20.00)
3. Small Miner Waiver for 2014-2015

Thank you for your assistance.

Best Regards,




S.D. Ellingsen
USNP Agency Services
4848 E. Cactus, #505-535
Scottsdale, AZ 85254

RECEIVED
BLM AZ STATE OFFICE
2014 AUG 25 P 2:14
PHOENIX, ARIZONA

USNP Agency Services
4848 E. Cactus Rd, #505-535
Scottsdale, Arizona 85254-4182

RECEIVED
BLM AZ STATE OFFICE
2014 AUG 25 P 2:14
PHOENIX, ARIZONA


CERTIFIED MAIL™



7011 2970 0000 1505 6541



1000



85004


U.S. POSTAGE
PAID
ROGERS CITY, MI
49779
AUG 19, '14
AMOUNT

\$6.70
00095696-02

**Department of Interior / BLM
Arizona State Office
One North Central Avenue
Suite 800
Phoenix, Arizona 85004-4427**



United States Department of the Interior
Bureau of Land Management
 LANDS/RECREATION & PLANNING
 ONE N CENTRAL AVE
 PHOENIX, AZ 85004 -2203
 Phone: 602-417-9200



No: 3112560

Transaction #: 3204275	
Date of Transaction: 08/26/2014	
CUSTOMER:	
USNP AGENCY SERVICES 4848 E CACTUS RD # 505-535 SCOTTSDALE, AZ 85254-4163 US	

LINE #	QTY	DESCRIPTION	REMARKS	UNIT PRICE	TOTAL
1	1.00	LOCATABLE MINERALS / MINING CLAIMS-NOT NEW-UNADJUD, ONE AUTH NO. ONLY / MINING CLAIM MONEY RECEIVED CASES: AMC385599/\$20.00	MAINT FEE WAIVER (2) 2015 / POL (2) 2014	- n/a -	20.00
TOTAL:					\$20.00

PAYMENT INFORMATION					
1	AMOUNT:	20.00	POSTMARKED:	08/19/2014	
	TYPE:	CHECK	RECEIVED:	08/25/2014	
	CHECK NO:	20743939473			
	NAME:	USNP AGENCY SERVICES 4848 E CACTUS RD # 505-535 SCOTTSDALE AZ 85254-4163 US			

REMARKS

This receipt was generated by the automated BLM Collections and Billing System and is a paper representation of a portion of the official electronic record contained therein.

UNITED STATES
DEPARTMENT OF THE INTERIOR
BUREAU OF LAND MANAGEMENT

MAINTENANCE FEE WAIVER CERTIFICATION

AD

371

Amc 385599

FORM APPROVED
OMB NO. 1004-0114
Expires: August 31, 2013

Amc 384814

SEE INSTRUCTIONS ON PAGE 2

1. This small miner waiver is filed for the assessment year beginning on September 1, 2013 and ending on September 1, 2014.
2. The undersigned and all related parties owned ten or fewer mining claims, mill, or tunnel sites located and maintained on Federal lands in the United States of America on September 1, 2013.
3. The undersigned have performed the assessment work required by law for each mining claim listed prior to filing this waiver and understand that by filing this form, an affidavit of assessment work must be recorded by the December 30th following the filing of this waiver.
4. The undersigned understand that if the assessment work obligation has not yet come due under 30 U.S.C. 28 (for those claims in their first assessment year only), a notice of intent to hold reciting this condition must be recorded by the December 30th following the filing of this waiver.
5. The undersigned understand that mill and tunnel sites may also be listed upon this waiver and be waived from payment of the maintenance fee, and that a notice of intent to hold for these sites is required to be recorded by the December 30th immediately following the filing of this waiver.
6. The undersigned understand and acknowledge that pursuant to 43 U.S.C. 1212 and 18 U.S.C. 1001, the filing or recording of a false, fictitious, or fraudulent document with the Bureau of Land Management may result in a fine of up to \$250,000, a prison term not to exceed five years, or both.
7. The mining claims, mill or tunnel sites for which this waiver from payment of the maintenance fees is requested are:

CLAIM OR SITE NAME	BLM RECORDATION SERIAL NUMBER
1. CAMPO CODY (placer)	AMC385599
2. CRAZY CODY (lode)	AMC384814
3.	
4.	
5.	
6.	
7.	
8.	
9.	
10.	

The owner(s) (claimants) of the above mining claims and sites are:

S. D. Ellingsen (locator/claimant)
(Owner's Name - Please Print)

S. D. Ellingsen
(Owner's Signature)

4848 E CACTUS RD, #505-535
(Street or P.O. Box)

SCOTTSDALE AZ 85254
(City) (State) (Zip Code)

USNP AGENCY SERVICES (c/o S. D. Ellingsen, president)
(Owner's Name - Please Print)

S. D. Ellingsen, President
(Owner's Signature)

4848 E CACTUS RD, #505-535
(Street or P.O. Box)

SCOTTSDALE AZ 85254
(City) (State) (Zip Code)

(Owner's Name - Please Print)

ENTERED
SEP 17 2013
SEP 17 2013
BY: *JB*

(Owner's Signature)

(Street or P.O. Box)

(City) (State) (Zip Code)

ENTERED INTO COMPUTER

RECEIVED
BLM AZ STATE OFFICE
2013 AUG 20 P 3:02
PHOENIX, ARIZONA

(Owner's Name - Please Print)	(Owner's Signature)		
(Street or P.O. Box)	(City)	(State)	(Zip Code)
(Owner's Name - Please Print)	(Owner's Signature)		
(Street or P.O. Box)	(City)	(State)	(Zip Code)
(Owner's Name - Please Print)	(Owner's Signature)		
(Street or P.O. Box)	(City)	(State)	(Zip Code)
(Owner's Name - Please Print)	(Owner's Signature)		
(Street or P.O. Box)	(City)	(State)	(Zip Code)

Title 18 U.S.C. Section 1001 and Title 43 U.S.C. Section 1212 makes it a crime for any person knowingly and willfully to make to any department or agency of the United States any false, fictitious or fraudulent statements or representations as to any matter within its jurisdiction.

INSTRUCTIONS

1. This certification is made under the provisions of §1744 of Title 43 and § 28-28k of Title 30 of the United States Code; and the regulations thereunder (43 CFR Part 3830).
2. The claimant(s) must fill in the dates in paragraph 1 for the beginning and ending of the assessment year for which this waiver is sought.
3. The claimant(s) must fill in the date in paragraph 2 for the beginning of the assessment year for which this waiver is sought.
4. All claim and site names and Bureau of Land Management (BLM) serial numbers must be listed for the mining claims, mill sites, and tunnel sites for which the waiver is sought.
5. All owners of the mining claims, mill sites, and tunnel sites and their addresses must be given.
6. This waiver form must be signed by all the claimants or their designated agent, in original form. If an agent is designated, a notarized designation of agent, signed by all of the claimants with proper address given, must be submitted with this waiver.
7. This form must be filed no later than September 1st for the upcoming assessment year in the BLM State Office where the mining claims or sites are recorded, or the waiver cannot be granted by the BLM. (Example: To obtain a waiver for the assessment year 2012, which begins on September 1, 2011, you must qualify for and file for a waiver no later than September 1, 2011, in the proper BLM State Office.)
8. For all mining claims which require assessment work, you must record an affidavit of labor on or before the December 30th immediately following the filing of this waiver. For all other mining claims or sites waived, you must record a notice of intent to hold on or before the December 30th immediately following the filing of this waiver.
9. Mill and tunnel sites may also be listed upon this waiver and be waived from payment of the maintenance fee. A notice of intent to hold for these sites is required to be filed by the December 30th following the filing of this waiver.

ENTERED
SEP 17 2013
SEP 17 2013

BY: PB

PHOENIX ARIZONA
 2013 AUG 20 P 3:02
 RECEIVED
 BLM AZ STATE OFFICE
 FOR OFFICIAL USE ONLY

When Recorded Return Document _____ o:

USNP AGENCY SERVICES
4848 E Cactus Rd, #505-535
Scottsdale, Arizona 85254

Check here if this is a change of address.

Telephone: _____

E-mail address: Agent@USNPAC.com

AFFIDAVIT OF PERFORMANCE OF ANNUAL WORK

1. State of Michigan, County of _____ Presque Isle _____ ss:

2. I (name) _____ **S.D. Ellingsen** _____

3. Reside at (Address) _____ **4848 E. Cactus Rd., #505-535** _____

City _____ **SCOTTSDALE** _____ County _____ **MARICOPA** _____

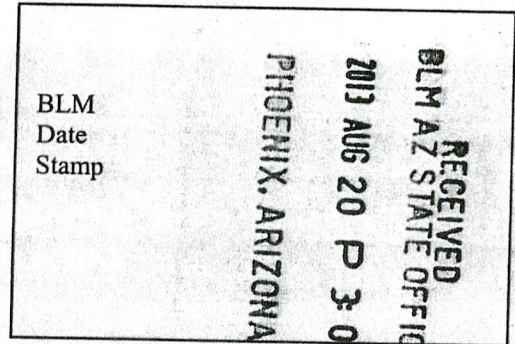
State AZ Zip 85254 being duly sworn, depose and say that I am a citizen of the United States, more than eighteen years of age, and that all of the facts set forth in this affidavit, subject to the provisions and penalties of 18 U.S.C. 1001 pertaining to the filing of false, fictitious, or fraudulent statements with the United States, are true and correct according to the best of my knowledge, information and belief.

4. Owner's name and address (If not shown in Items 1-3 above). _____

_____ **USNP AGENCY SERVICES, 4848 E. Cactus Rd., #505-535, Scottsdale, AZ 85254** _____

5. That I am personally acquainted with the mining claim(s). The work and improvements were made by and at the expense of the owner(s) of said claim(s). Said contiguous group of claims, listed on this document, are situated in the

_____ **Old Hat / Campo Bonito** _____ (optional) Mining District; _____ **PINAL** _____ County, Arizona.

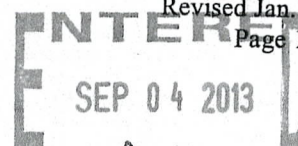


Line No.	AMC NUMBER	CLAIM/SITE NAME	COUNTY RECORDER DATA (If available)	TWP	RNG	SEC
1	385599	CAMPO CODY (placer)	2007-102170	10 S	16 E	17
2	384814	CRAZY CODY (lode)	2007-100841	10 S	16 E	17
3						
4						
5						
6						

Form: MCF108

Revised Jan. 2006

Page 1 of 2



BY: AJ

BLM Date Stamp	2013 AUG 20 PHOENIX, ARIZONA	RECEIVED BLM AZ STATE OFFICE
----------------------	---------------------------------	---------------------------------

7					
8					
9					
10					

6. That between the dates starting at 12 o'clock noon on September 1, 2012 and ending at 12 o'clock noon on September 1, 2013 at least \$ 550.00 dollars worth of work and improvements were done and performed upon said claim(s) or upon one or more of a contiguous group of claims for the benefit of all, wholly or partly outside of a contiguous group of claims for the benefit of all, not including the location work.

7. That the following persons were employed to perform the work and improvements described herein: S.D. Ellingsen

8. That the work and improvements performed were: *Improved vehicle access/entry via Campo Bonito Road. Worked quartz vein at north end of claim, performed additional explorations along Smelter Wash (dry). Inspected and replaced all signage, locks, or safety devices damaged by sun (UV) or weathering... etc.*

9. Dated: 8-16-2013 Signature: *S.D. Ellingsen*

SUBSCRIBED AND SWORN TO before me, a Notary Public, this 16th day of AUGUST, 2013

By: S.D. Ellingsen

Notary Public *Beverly A. Savina*
My Commission Expires 6-2-2020

Presque Isle Co., Michigan

No. of Claims:	<u>2</u>	x \$10 =	<u>\$20.00</u>
Check No.:	<u>M.D.</u>	Init.	<u>AEH</u>
Receipt No.:	<u>2860711</u>		
For BLM Use Only			

(notary seal)

Bureau of Land Management
Arizona State Office
www.az.blm.gov

Form: MCF108
Revised Jan. 2006
Page 2 of 2

August 17, 2013

BLM – Arizona State Office
One N. Central Ave, Ste 800
Phoenix, AZ 85004

Subject: Incorrect Return Address in 2012

ATTENTION:

Last year, the documents were returned to our old mailing address (unit #)...

I'm not sure why this happened, as DOI-BLM had printed the correct address in prior mailings, and LR2000 also shows our current address (i.e. unit # 505-535).

Please make sure the return envelope (printed by your system) displays our current unit number highlighted below. This address is correct on all enclosed documents.

Thank you for your assistance.

Regards,




S.D. Ellingsen
USNP Agency Services
4848 E. Cactus, #505-535
Scottsdale, AZ 85254

Encl: Money Order, Affidavit 2012-13, Waiver 2013-14


RECEIVED
BLM AZ STATE OFFICE
2013 AUG 20 P 3:02
PHOENIX, ARIZONA

USNP Agency Services
4848 E. Cactus Rd, #505-535
Scottsdale, Arizona 85254

CERTIFIED MAIL™



7011 2970 0000 1505 6572



1000

85004

U.S. POSTAGE
PAID
ROGERS CITY, MI
49779
AUG 17, 13
AMOUNT

\$6.31

00015927-04

Bureau of Land Management
Arizona State Office
One North Central Avenue
Suite 800
Phoenix, Arizona 85004-4427

PHOENIX, ARIZONA

2013 AUG 20 P 3 02

RECEIVED
BLM AZ STATE OFFICE



United States Department of the Interior
Bureau of Land Management
 LANDS/RECREATION & PLANNING
 ONE N CENTRAL AVE
 PHOENIX, AZ 85004 -2203
 Phone: 602-417-9200

Receipt

No: 2860711

Transaction #: 2946570	
Date of Transaction: 08/21/2013	
CUSTOMER:	
USNP AGENCY SERVICES 4848 E CACTUS RD # 505-493 SCOTTSDALE, AZ 85254-4163 US	

LINE #	QTY	DESCRIPTION	REMARKS	UNIT PRICE	TOTAL
1	1.00	LOCATABLE MINERALS / MINING CLAIMS-NOT NEW-UNADJUD, ONE AUTH NO. ONLY / MINING CLAIM MONEY RECEIVED CASES: AMC385599/\$20.00	MAINT FEE WAIVER (2) 2014 / POL (2) 2013	- n/a -	20.00
TOTAL:					\$20.00

PAYMENT INFORMATION			
1	AMOUNT:	20.00	POSTMARKED: 08/17/2013
	TYPE:	CHECK	RECEIVED: 08/20/2013
	CHECK NO:	20743927492	
	NAME:	USNP AGENCY SERVICES 4848 E CACTUS RD # 505-493 SCOTTSDALE AZ 85254-4163 US	

REMARKS

This receipt was generated by the automated BLM Collections and Billing System and is a paper representation of a portion of the official electronic record contained therein.

UNITED STATES
DEPARTMENT OF THE INTERIOR
BUREAU OF LAND MANAGEMENT

MAINTENANCE FEE WAIVER CERTIFICATION

JME

FORM APPROVED (431)
OMB NO. 1004-0114
Expires: August 31, 2013
384814 385599

SEE INSTRUCTIONS ON PAGE 2

- This small miner waiver is filed for the assessment year beginning on September 1, 2012 and ending on September 1, 2013.
- The undersigned and all related parties owned ten or fewer mining claims, mill, or tunnel sites located and maintained on Federal lands in the United States of America on September 1, 2012.
- The undersigned have performed the assessment work required by law for each mining claim listed prior to filing this waiver and understand that by filing this form, an affidavit of assessment work must be recorded by the December 30th following the filing of this waiver.
- The undersigned understand that if the assessment work obligation has not yet come due under 30 U.S.C. 28 (for those claims in their first assessment year only), a notice of intent to hold reciting this condition must be recorded by the December 30th following the filing of this waiver.
- The undersigned understand that mill and tunnel sites may also be listed upon this waiver and be waived from payment of the maintenance fee, and that a notice of intent to hold for these sites is required to be recorded by the December 30th immediately following the filing of this waiver.
- The undersigned understand and acknowledge that pursuant to 43 U.S.C. 1212 and 18 U.S.C. 1001, the filing or recording of a false, fictitious, or fraudulent document with the Bureau of Land Management may result in a fine of up to \$250,000, a prison term not to exceed five years, or both.
- The mining claims, mill or tunnel sites for which this waiver from payment of the maintenance fees is requested are:

CLAIM OR SITE NAME	BLM RECORDATION SERIAL NUMBER
1. CAMPO CODY (placer)	AMC385599
2. CRAZY CODY (lode)	AMC384814
3.	
4.	
5.	
6.	
7.	
8.	
9.	
10.	

The owner(s) (claimants) of the above mining claims and sites are:

S. D. Ellingsen (locator/claimant) ✓
(Owner's Name - Please Print)

S. D. Ellingsen
(Owner's Signature)

4848 E CACTUS RD, #505-535
(Street or P.O. Box)

SCOTTSDALE AZ 85254
(City) (State) (Zip Code)

USNP AGENCY SERVICES (c/o S. D. Ellingsen, president) ✓
(Owner's Name - Please Print)

S. D. Ellingsen, President
(Owner's Signature)

4848 E CACTUS RD, #505-535
(Street or P.O. Box)

SCOTTSDALE AZ 85254
(City) (State) (Zip Code)

(Owner's Name - Please Print)

(Owner's Signature)

(Street or P.O. Box)

(City) (State) (Zip Code)

RECEIVED
BLM AZ STATE OFFICE
2012 AUG 20 10:26
PHOENIX, ARIZONA

ENTERED IN COMPUTER

RE 8 9.13.12

ML
RL

August 15, 2012

BLM – Arizona State Office
One N. Central Ave, Ste 800
Phoenix, AZ 85004

SUBJECT: Annual filing for mining claims (AMC385599, AMC384814)


Greetings,

Please find enclosed the following:

1. Notarized Affidavit of Performance of Annual Work
2. Postal Money Order for two claims (\$20.00)
3. Small Miner Waiver for 2012-2013

Thank you for your assistance.

Regards,



S.D. Ellingsen
USNP Agency Services
4848 E. Cactus, #505-535
Scottsdale, AZ 85254

RECEIVED
BLM AZ STATE OFFICE
2012 AUG 20 A 10:25
PHOENIX, ARIZONA

* When Recorded Return Docum :

USNP AGENCY SERVICES
4848 E Cactus Rd, #505-535
Scottsdale, Arizona 85254

Check here if this is a change of address.

Telephone: _____

E-mail address: Agent@USNPAC.com

AFFIDAVIT OF PERFORMANCE OF ANNUAL WORK

1. State of Michigan, County of _____ Presque Isle _____ ss:

2. I (name) _____ S.D. Ellingsen _____

3. Reside at (Address) _____ 4848 E. Cactus Rd., #505-535 _____

City _____ **SCOTTSDALE** _____ County _____ **MARICOPA** _____

State AZ Zip 85254 being duly sworn, depose and say that I am a citizen of the United States, more than eighteen years of age, and that all of the facts set forth in this affidavit, subject to the provisions and penalties of 18 U.S.C. 1001 pertaining to the filing of false, fictitious, or fraudulent statements with the United States, are true and correct according to the best of my knowledge, information and belief.

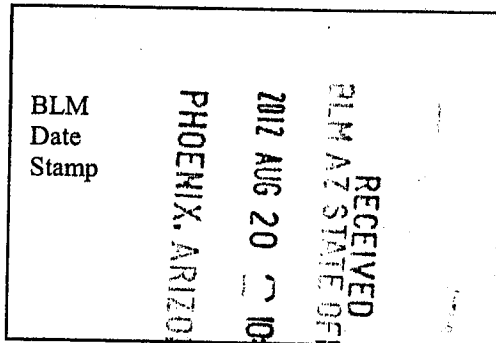
4. Owner's name and address (If not shown in Items 1-3 above). _____

_____ **USNP AGENCY SERVICES, 4848 E. Cactus Rd., #505-535, Scottsdale, AZ 85254** _____

5. That I am personally acquainted with the mining claim(s). The work and improvements were made by and at the expense of the owner(s) of said claim(s). Said contiguous group of claims, listed on this document, are situated in the

_____ **Old Hat / Campo Bonito** _____ (optional) Mining District; _____ **PINAL** _____ County, Arizona.

Line No.	AMC NUMBER	CLAIM/SITE NAME	COUNTY RECORDER DATA (If available)	TWP	RNG	SEC
1	385599	CAMPO CODY (placer)	2007-102170	10 S	16 E	17
2	384814	CRAZY CODY (lode)	2007-100841	10 S	16 E	17
3						
4						
5						
6						



Form: MCF108
Revised Jan. 2006
Page 1 of 2

R2 9.13.12

ENTERED IN COMPUTER

RECEIVED
BLM AZ STATE OFFICE
2012 AUG 20 5:10:26
PHOENIX, ARIZONA
BLM
Date
Stamp

7					
8					
9					
10					

6. That between the dates starting at 12 o'clock noon on September 1, 2011 and ending at 12 o'clock noon on September 1, 2012 at least \$ 300.00 dollars worth of work and improvements were done and performed upon said claim(s) or upon one or more of a contiguous group of claims for the benefit of all, wholly or partly outside of a contiguous group of claims for the benefit of all, not including the location work.

7. That the following persons were employed to perform the work and improvements described herein: S.D. Ellingsen

8. That the work and improvements performed were: *Extended the 4x4 trail over claim site for better access. Panned upper portion of Smelter Wash and sluiced tailing samples for traces of precious metals (gold). The majority of on-site labor and mineral prospecting was performed in early Spring 2012 (March/April).*

9. Dated: 8-15-2012 Signature: [Signature]

SUBSCRIBED AND SWORN TO before me, a Notary Public, this 15th day of August, 2012

By: S.D. Ellingsen

Notary Public [Signature]

My Commission Expires 6-2-13

No. of Claims: 2 x \$10 = 20
 Check No.: 2433 Init. [Initialed]
 Receipt No.: 2630467
 For BLM Use Only

(notary seal)


Bureau of Land Management
 Arizona State Office
www.az.blm.gov

Form: MCF108
 Revised Jan. 2006
 Page 2 of 2

USNP Agency Services
4848 E. Cactus Rd, #505-535
Scottsdale, Arizona 85254-4182

RECEIVED
STATE OFFICE
2012 AUG 20 A 9:59
PHOENIX, ARIZ

CERTIFIED MAIL™



7010 3090 0003 2288 9390

**Bureau of Land Management
Arizona State Office
One North Central Avenue
Suite 800
Phoenix, Arizona 85004-4427**



UNITED STATES POSTAL SERVICE
1000
85004
U.S. POSTAGE PAID
ROGERS CITY, MI 49779
AUG 15, 12
AMOUNT
\$5.95
00051971-02

PHOENIX, ARIZ
2012 AUG 20 A 9:59
STATE OFFICE

United States Department of the Interior

Bureau of Land Management

LANDS/RECREATION & PLANNING

ONE N CENTRAL AVE

PHOENIX, AZ 85004 -2203

Phone: 602-417-9200

Receipt

No:

2636467

Transaction #: 2717056	
Date of Transaction: 08/21/2012	
CUSTOMER:	
USNP AGENCY SERVICES 4848 E CACTUS RD # 505-493 SCOTTSDALE, AZ 85254-4163 US	

LINE #	QTY	DESCRIPTION	REMARKS	UNIT PRICE	TOTAL
1	1.00	LOCATABLE MINERALS / MINING CLAIMS-NOT NEW-UNADJUD, ONE AUTH NO. ONLY / MINING CLAIM MONEY RECEIVED CASES: AMC385599/\$20.00	POL 2012/2 WAV	- n/a -	20.00
TOTAL:					\$20.00

PAYMENT INFORMATION					
1	AMOUNT:	20.00	POSTMARKED:	N/A	
	TYPE:	CHECK	RECEIVED:	08/15/2012	
	CHECK NO:	18580532433			
	NAME:	USNP AGENCY SERVICES 4848 E CACTUS RD # 505-493 SCOTTSDALE AZ 85254-4163 US			

REMARKS

This receipt was generated by the automated BLM Collections and Billing System and is a paper representation of a portion of the official electronic record contained therein.

UNITED STATES
DEPARTMENT OF THE INTERIOR
BUREAU OF LAND MANAGEMENT

MAINTENANCE FEE WAIVER CERTIFICATION

AMC 385599

329

FORM APPROVED
OMB NO. 1004-0114
Expires: August 31, 2013

SEE INSTRUCTIONS ON PAGE 2

AMC 384814

- This small miner waiver is filed for the assessment year beginning on September 1, 2011 and ending on September 1, 2012.
- The undersigned and all related parties owned ten or fewer mining claims, mill, or tunnel sites located and maintained on Federal lands in the United States of America on September 1, 2011.
- The undersigned have performed the assessment work required by law for each mining claim listed prior to filing this waiver and understand that by filing this form, an affidavit of assessment work must be recorded by the December 30th following the filing of this waiver.
- The undersigned understand that if the assessment work obligation has not yet come due under 30 U.S.C. 28 (for those claims in their first assessment year only), a notice of intent to hold reciting this condition must be recorded by the December 30th following the filing of this waiver.
- The undersigned understand that mill and tunnel sites may also be listed upon this waiver and be waived from payment of the maintenance fee, and that a notice of intent to hold for these sites is required to be recorded by the December 30th immediately following the filing of this waiver.
- The undersigned understand and acknowledge that pursuant to 43 U.S.C. 1212 and 18 U.S.C. 1001, the filing or recording of a false, fictitious, or fraudulent document with the Bureau of Land Management may result in a fine of up to \$250,000, a prison term not to exceed five years, or both.
- The mining claims, mill or tunnel sites for which this waiver from payment of the maintenance fees is requested are:

CLAIM OR SITE NAME	BLM RECORDATION SERIAL NUMBER
1. CAMPO CODY (placer)	AMC385599
2. CRAZY CODY (lode)	AMC384814
3.	
4.	
5.	
6.	
7.	
8.	
9.	
10.	

The owner(s) (claimants) of the above mining claims and sites are:

S. D. Ellingsen (locator/claimant) ✓
(Owner's Name - Please Print)

S. D. Ellingsen
(Owner's Signature)

4848 E CACTUS RD, #505-535
(Street or P.O. Box)

SCOTTSDALE AZ 85254
(City) (State) (Zip Code)

USNP AGENCY SERVICES (c/o S. D. Ellingsen, president) ✓
(Owner's Name - Please Print)

S. D. Ellingsen
(Owner's Signature) President

4848 E CACTUS RD, #505-535
(Street or P.O. Box)

SCOTTSDALE AZ 85254
(City) (State) (Zip Code)

(Owner's Name - Please Print)

RECEIVED
BLM STATE OFFICE
AUG 17 A 1:52
DENIX, ARIZONA
(Owner's Signature)

(Street or P.O. Box)

(City) (State) (Zip Code)

ENTERED INTO COMPUTER
8/22/11 AT

2/00

(Owner's Name - Please Print)	(Owner's Signature)
(Street or P.O. Box)	(City) (State) (Zip Code)
(Owner's Name - Please Print)	(Owner's Signature)
(Street or P.O. Box)	(City) (State) (Zip Code)
(Owner's Name - Please Print)	(Owner's Signature)
(Street or P.O. Box)	(City) (State) (Zip Code)
(Owner's Name - Please Print)	(Owner's Signature)
(Street or P.O. Box)	(City) (State) (Zip Code)

Title 18 U.S.C. Section 1001 and Title 43 U.S.C. Section 1212 makes it a crime for any person knowingly and willfully to make to any department or agency of the United States any false, fictitious or fraudulent statements or representations as to any matter within its jurisdiction.

INSTRUCTIONS

1. This certification is made under the provisions of §1744 of Title 43 and § 28-28k of Title 30 of the United States Code; and the regulations thereunder (43 CFR Part 3830).
2. The claimant(s) must fill in the dates in paragraph 1 for the beginning and ending of the assessment year for which this waiver is sought.
3. The claimant(s) must fill in the date in paragraph 2 for the beginning of the assessment year for which this waiver is sought.
4. All claim and site names and Bureau of Land Management (BLM) serial numbers must be listed for the mining claims, mill sites, and tunnel sites for which the waiver is sought.
5. All owners of the mining claims, mill sites, and tunnel sites and their addresses must be given.
6. This waiver form must be signed by all the claimants or their designated agent, in original form. If an agent is designated, a notarized designation of agent, signed by all of the claimants with proper address given, must be submitted with this waiver.
7. This form must be filed no later than September 1st for the upcoming assessment year in the BLM State Office where the mining claims or sites are recorded, or the waiver cannot be granted by the BLM. (Example: To obtain a waiver for the assessment year 2012, which begins on September 1, 2011, you must qualify for and file for a waiver no later than September 1, 2011, in the proper BLM State Office.)
8. For all mining claims which require assessment work, you must record an affidavit of labor on or before the December 30th immediately following the filing of this waiver. For all other mining claims or sites waived, you must record a notice of intent to hold on or before the December 30th immediately following the filing of this waiver.
9. Mill and tunnel sites may also be listed upon this waiver and be waived from payment of the maintenance fee. A notice of intent to hold for these sites is required to be filed by the December 30th following the filing of this waiver.

RECEIVED
BLM AZ STATE OFFICE
2011 AUG 17 A 7:52
PHOENIX, ARIZONA
FOR OFFICIAL USE ONLY

Thursday, August 11, 2011

Bureau of Land Management
Arizona State Office
One North Central Avenue
Suite 800
Phoenix, AZ 85004-4427

Subject: Annual Mining Claim forms for AMC385599 & AMC384814

It's that time of year again...

Enclosed you will find:

- Waiver for the 2011-2012 assessment year
- Affidavit of Performance of Annual Work (2 claims)
- U.S. Postal Money Order for \$20.00 (2 claims @ \$10)

ALSO, PLEASE NOTE OUR MAILING ADDRESS (Suite #) HAS CHANGED to: #505-535.

AUG 18/2011

Thank you.

Cordially,



S. D. Ellingsen
USNP Agency Services
4848 E Cactus Rd, #505-535
Scottsdale, AZ 85254

PHOENIX, ARIZONA

2011 AUG 17 A 7:52

RECEIVED
BLM AZ STATE OFFICE

USNP AGENCY SERVICES
4848 E Cactus Rd, #505-535
Scottsdale, Arizona 85254

Address Updated
AUG 18 2011

Check here if this is a change of address.

Telephone: _____

E-mail address: Agent@USNPAC.com

AFFIDAVIT OF PERFORMANCE OF ANNUAL WORK

1. State of Michigan, County of _____ Presque Isle _____ ss:

2. I (name) _____ S.D. Ellingsen _____

3. Reside at (Address) _____ 12222 N. Paradise Village Pkwy S. _____

City _____ **PHOENIX** _____ County _____ **MARICOPA** _____

RECEIVED
BLM AZ STATE OFFICE
2011 AUG 17 A 7:52
PHOENIX, ARIZONA
BLM
Date
Stamp

State AZ Zip 85032 being duly sworn, depose and say that I am a citizen of the United States, more than eighteen years of age, and that all of the facts set forth in this affidavit, subject to the provisions and penalties of 18 U.S.C. 1001 pertaining to the filing of false, fictitious, or fraudulent statements with the United States, are true and correct according to the best of my knowledge, information and belief.

4. Owner's name and address (If not shown in Items 1-3 above). _____

_____ **USNP AGENCY SERVICES, 4848 E. Cactus Rd., #505-535, Scottsdale, AZ 85254** _____

5. That I am personally acquainted with the mining claim(s). The work and improvements were made by and at the expense of the owner(s) of said claim(s). Said contiguous group of claims, listed on this document, are situated in the

_____ **Old Hat / Campo Bonito** _____ (optional) Mining District; _____ **PINAL** _____ County, Arizona.

Line No.	AMC NUMBER	CLAIM/SITE NAME	COUNTY RECORDER DATA (If available)	TWP	RNG	SEC
1	385599	CAMPO CODY (placer)	2007-102170	10 S	16 E	17
2	384814	CRAZY CODY (lode)	2007-100841	10 S	16 E	17
3						
4						
5						
6						

ENTERED INTO COMPUTER

8/22/11 AT

RECEIVED
 BLM AZ STATE OFFICE
 PHOENIX, ARIZONA
 2011 AUG 17 A 7:52
 BLM
 Date
 Stamp

7					
8					
9					
10					

6. That between the dates starting at 12 o'clock noon on September 1, 2010 and ending at 12 o'clock noon on September 1, 2011 at least \$ 350.00 dollars worth of work and improvements were done and performed upon said claim(s) or upon one or more of a contiguous group of claims for the benefit of all, wholly or partly outside of a contiguous group of claims for the benefit of all, not including the location work.

7. That the following persons were employed to perform the work and improvements described herein: _____
Chase Gulbronsen (CGX Defense, LLC) and S.D. Ellingsen

8. That the work and improvements performed were: **Site access maintenance, cleared two-track and foot trail. Finished tracing the quartz vein/lode for future prospecting. Scheelite continued to be the predominant surface mineral found at the site. Explored old tailings for evidence of precious metals (gold/silver).**

9. Dated: 8-11-11 Signature: _____

SUBSCRIBED AND SWORN TO before me, a Notary Public, this 11th day of August, 2011

By: _____ S.D. Ellingsen

Notary Public Beverly A. Savina
 BEVERLY A. SAVINA, Notary Public, Presque Isle County, Michigan.


My Commission Expires 6-2-2013

No. of Claims: 2 x \$10 = 20.00
 Check No.: 18580528135 Init. SC
 Receipt No.: 2407517
 For BLM Use Only

(notary seal)

USNP AGENCY SERVICES
4848 E. Cactus Rd, #505-535
Scottsdale, AZ 85254-4182

CERTIFIED MAIL™



7010 3090 0003 2288 9383



1000

85004

U.S. POSTAGE
PAID
ROGERS CITY, MI
49779
AUG 12, 11
AMOUNT
\$5.79
00051971-02



RECEIVED
M AZ STATE OFFICE
AUG 16 P 1:51
PHOENIX, ARIZONA

**Bureau of Land Management
Arizona State Office
One North Central Avenue
Suite 800
Phoenix, AZ 85004-4427**

8500484427 0041



Customer Name Update Screen

System ID:MC

Name: ELLINGSEN S D

Lookup

Proprietor #: 2256256

Renumber To:

Category: P - PRIVATE

Address: 4848 E CACTUS RD # 505-535

Address updated
ENTERED INTO COMPUTER

AUG 18 2011 PB

City: SCOTTSDALE

State: AZ

Zip: 852544163

Save

Save/Override DataFlux

Delete

Renumber

Customer details successfully saved for Customer Id 2256256

Customer Name Update Seen

System ID:MC

Name: USNP AGENCY SERVICES

Proprietor #: 2256254

Category: C - CORPORATION

Address: 4848 E CACTUS RD # 505-535

City: SCOTTSDALE

State: AZ

Zip: 852544163

Lookup

Renumber To:

Address Updated
ENTERED INTO COMPUTER

AUG 18 2011 PB

Save

Save/Override DataFlux

Delete

Renumber

Customer details successfully saved for Customer Id 2256254

Cancel

Select

*Previous Address
ste # changed*

USNP AGENCY SERVICES[2256254], 4848 E CACTUS RD # 505-493, SCOTTSDALE, AZ, 852544163, C, MATCHED

List of Proprietors

United States Department of the Interior
Bureau of Land Management
 LANDS/RECREATION & PLANNING
 ONE N CENTRAL AVE
 PHOENIX, AZ 85004 -2203
 Phone: 602-417-9200

Receipt

No: 2407517

Transaction #: 2482798	
Date of Transaction: 08/17/2011	
CUSTOMER:	
S ELLINGSEN 4848 E CACTUS RD # 505-535 SCOTTSDALE, AZ 85254-4163 US	

LINE #	QTY	DESCRIPTION	REMARKS	UNIT PRICE	TOTAL
1	1.00	LOCATABLE MINERALS / MINING CLAIMS-NOT NEW-UNADJUD, ONE AUTH NO. ONLY / MINING CLAIM MONEY RECEIVED CASES: AMC385599/\$20.00	WAIVER & POL (2)	- n/a -	20.00
TOTAL:					\$20.00

PAYMENT INFORMATION					
1	AMOUNT:	20.00	POSTMARKED:	08/12/2011	
	TYPE:	CHECK	RECEIVED:	08/17/2011	
	CHECK NO:	18580528135			
	NAME:	USNP AGENCY SERVICES 4848 E CACTUS RD # 505-535 SCOTTSDALE AZ 85254-4163 US			

REMARKS

This receipt was generated by the automated BLM Collections and Billing System and is a paper representation of a portion of the official electronic record contained therein.

UNITED STATES
DEPARTMENT OF THE INTERIOR
BUREAU OF LAND MANAGEMENT

MAINTENANCE FEE WAIVER CERTIFICATION

(Signature)

(260) Amc 384814
FORM APPROVED
OMB NO. 1004-0114
Expires: February 28, 2010
Amc 385599

SEE INSTRUCTIONS ON PAGE 2

1. This small miner waiver is filed for the assessment year beginning at noon on September 1, 2010 and ending at noon on September 1, 2011
2. The undersigned and all related parties owned ten or fewer mining claims, mill, or tunnel sites located and maintained on Federal lands in the United States of America on September 1, 2010.
3. The undersigned have performed the assessment work required by law for each mining claim listed prior to filing this waiver and understand that by filing this form; an affidavit of assessment work must be recorded by the December 30th following the filing of this waiver.
4. The undersigned understand that if the assessment work obligation has not yet come due under 30 U.S.C. 28 (for those claims in their first assessment year only); a notice of intent to hold reciting this condition must be recorded by the December 30th following the filing of this waiver.
5. The undersigned understand that mill and tunnel sites may also be listed upon this waiver and be waived from payment of the maintenance fee; and that a notice of intent to hold for these sites is required to be recorded by the December 30th immediately following the filing of this waiver.
6. The undersigned understand and acknowledge that pursuant to 43 U.S.C. 1212 and 18 U.S.C. 1001; the filing or recording of a false, fictitious, or fraudulent document with the Bureau of Land Management may result in a fine of up to \$250,000, a prison term not to exceed five years, or both.
7. The mining claims, mill or tunnel sites for which this waiver from payment of the maintenance fees is requested are:

CLAIM OR SITE NAME	BLM RECORDATION SERIAL NUMBER
1. CRAZY CODY (lode)	AMC 384814
2. CAMPO CODY (placer)	AMC 385599
3.	
4.	
5.	
6.	
7.	
8.	
9.	
10.	

The owner(s) (claimants) of the above mining claims and sites are:

S. D. ELLINGSEN (locator and principle owner) ✓
 (Owner's Name - Please Print) **SEP 09 2010**
 4848 E. CACTUS RD., #505-493 *Address Updated ps*
 (Street or P.O. Box)
 SCOTTSDALE AZ 85254
 (City) (State) (Zip Code)

(Signature)
(Owner's Signature)

USNP AGENCY SERVICES (S. D. ELLINGSEN - President) ✓
 (Owner's Name - Please Print) **SEP 09 2010**
 4848 E. CACTUS RD., #505-493 *Address Updated ps*
 (Street or P.O. Box)
 SCOTTSDALE AZ 85254
 (City) (State) (Zip Code)

(Signature), President
(Owner's Signature)

(Owner's Name - Please Print)
 (Street or P.O. Box)
 (City) (State) (Zip Code)

(Owner's Signature)

RECEIVED
BLM AZ STATE OFFICE
2010 AUG 16 A 10: 12
PHOENIX, ARIZONA

ENTERED IN COMPUTER
9/10/10 RS

(Owner's Name - Please Print)

(Owner's Signature)

(Street or P.O. Box)

(City)

(State)

(Zip Code)

(Owner's Name - Please Print)

(Owner's Signature)

(Street or P.O. Box)

(City)

(State)

(Zip Code)

(Owner's Name - Please Print)

(Owner's Signature)

(Street or P.O. Box)

(City)

(State)

(Zip Code)

(Owner's Name - Please Print)

(Owner's Signature)

(Street or P.O. Box)

(City)

(State)

(Zip Code)

Title 18 U.S.C. Section 1001 and Title 43 U.S.C. Section 1212 makes it a crime for any person knowingly and willfully to make to any department or agency of the United States any false, fictitious or fraudulent statements or representations as to any matter within its jurisdiction.

INSTRUCTIONS

1. This certification is made under the provisions of §1744 of Title 43 and § 28-28k of Title 30 of the United States Code; and the regulations thereunder (43 CFR Part 3830).
2. The claimant(s) must fill in the dates in paragraph 1 for the beginning and ending of the assessment year for which this waiver is sought.
3. The claimant(s) must fill in the date in paragraph 2 for the beginning of the assessment year for which this waiver is sought.
4. All claim and site names and Bureau of Land Management (BLM) serial numbers must be listed for the mining claims, mill sites, and tunnel sites for which the waiver is sought.
5. All owners of the mining claims, mill sites, and tunnel sites and their addresses must be given.
6. This waiver form must be signed by all the claimants or their designated agent, in original form. If an agent is designated, a notarized designation of agent, signed by all of the claimants with proper address given, must be submitted with this waiver.
7. This form must be filed no later than September 1st for the upcoming assessment year in the BLM State Office where the mining claims or sites are recorded, or the waiver cannot be granted by the BLM. (Example: to obtain a waiver for the assessment year 2000, which begins at noon on September 1, 1999, you must qualify for and file for a waiver no later than September 1, 1999, in the proper BLM State Office).
8. For all mining claims which require assessment work, you must record an affidavit of labor on or before the December 30th immediately following the filing of this waiver. For all other mining claims or sites waived, you must record a notice of intent to hold on or before the December 30th immediately following the filing of this waiver.
9. Mill and tunnel sites may also be listed upon this waiver and be waived from payment of the maintenance fee. A notice of intent to hold for these sites is required to be filed by the December 30th following the filing of this waiver.

PHOENIX, ARIZONA

2000 AUG 16 10 12
 FOR OFFICIAL USE ONLY
 RECEIVED
 BLM AZ STATE OFFICE

When Recorded Return Document to:

USNP AGENCY SERVICES
4848 E Cactus Rd, #505-493
Scottsdale, Arizona 85254

Check here is this is a change of address.

Telephone: _____

E-mail address: Agent@USNPAC.com

AFFIDAVIT OF PERFORMANCE OF ANNUAL WORK

1. State of Arizona, County of MARICOPA ss:

2. I (Name) Channon Gulbronsen

3. Reside at (Address) 1338 E. Shangri-La Rd.

City PHOENIX County MARICOPA

RECEIVED
BLM AZ STATE OFFICE
2010 AUG 16 A 10: 12
PHOENIX, ARIZONA
BLM
Date
Stamp

State AZ Zip 85020 being duly sworn, depose and say that I am a citizen of the United States, more than eighteen years of age, and that all of the facts set forth in this affidavit, subject to the provisions and penalties of 18 U.S.C. 1001 pertaining to the filing of false, fictitious, or fraudulent statements with the United States, are true and correct according to the best of my knowledge, information and belief.

4. Owner's name and address (If not shown in Items 1-3 above). _____

USNP AGENCY SERVICES, c/o S.D. Ellingsen, 4848 E. Cactus Rd., #505-493, Scottsdale, AZ 85254

5. That I am personally acquainted with the mining claim(s). The work and improvements were made by and at the expense of the owner(s) of said claim(s). Said contiguous group of claims, listed on this document, are situated in the

Old Hat / Campo Bonito (optional) Mining District; PINAL County, Arizona.

Line No.	AMC NUMBER	CLAIM/SITE NAME	COUNTY RECORDER DATA (If available)	TWP	RNG	SEC
1	385599	CAMPO CODY (placer)	2007-102170	10 S	16 E	17
2	384814	CRAZY CODY (lode)	2007-100841	10 S	16 E	17
3						
4						
5						
6						

RS 9/10/10
ENTERED IN COMPUTER

RECEIVED
 BLM AZ STATE OFFICE
 2010 AUG 16 AM 10:22
 PHOENIX, ARIZONA
 BLM
 Date
 Stamp

7					
8					
9					
10					

6. That between the dates starting at 12 o'clock noon on September 1, 2009 and ending at 12 o'clock noon on September 1, 2010 at least \$ 650.00 dollars worth of work and improvements were done and performed upon said claim(s) or upon one or more of a contiguous group of claims for the benefit of all, wholly or partly outside of a contiguous group of claims for the benefit of all, not including the location work.

7. That the following persons were employed to perform the work and improvements described herein: C.M. Gulbronsen (CGX DEFENSE, LLC) and S.D. Ellingsen

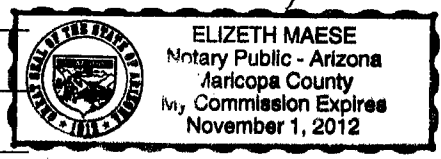
8. That the work and improvements performed were: *Limited to 'casual use' prospecting; assessed local mineral content for viability of future exploration. Traced quartz vein/lode. Scheelite (tungsten) was the predominant strategic mineral found near surface. Also evaluated usage, stability, and recovery rate of well #55-809169.*

9. Dated: 8/4/10 Signature: [Handwritten Signature]

SUBSCRIBED AND SWORN TO before me, a Notary Public, this 4th day of Aug, 2010

By: Channon Gulbronsen, Agent (CGX DEFENSE, LLC)

Notary Public [Handwritten Signature]
 My Commission Expires Nov 1 2012



No. of Claims: 2 x \$10 \$20.00
 Check No.: 169933 Init. AA
 Receipt No.: 2191358
 For BLM Use Only

(notary seal)

Customer Name Update Screen

System ID:MC

Name: ELLINGSEN S D

Lookup

Proprietor #: 2256256

Renumber To:

Category: P - PRIVATE

Address: 4848 E CACTUS RD # 505-493

Address Updated
ENTERED INTO COMPUTER

SEP 09 2010 *ms*

City: SCOTTSDALE

State: AZ

Zip: 852544163

Save

Save/Override DataFlux

Delete

Renumber

Customer details successfully saved for Customer Id 2256256

List of Proprietors
ELLINGSEN S D[2256256], BOX 5100, , ORACLE, AZ, 85623, P,
[^] Previous Address
<i>Handwritten notes:</i> ... SEP 09 2010

Select

Cancel

Customer Name Update Screen

System ID:MC

Name: USNP AGENCY SERVICES

Lookup

Proprietor #: 2256254

Renumber To:

Category: C - CORPORATION

Address: 4848 E CACTUS RD # 505-493

City: SCOTTSDALE

State: AZ

Zip: 852544163

ADDRESS UPDATED
ENTERED INTO COMPUTER
SEP 09 2010 *PB*

Save

Save/Override DataFlux

Delete

Renumber

Customer details successfully saved for Customer Id 2256254

List of Proprietors
USNP AGENCY SERVICES[2256254], BOX 5100, , ORACLE, AZ, 85623, C, <i>↑</i> <i>Previous Address</i>

Select

Cancel

United States Department of the Interior
Bureau of Land Management
 LANDS/RECREATION & PLANNING
 ONE N CENTRAL AVE
 PHOENIX, AZ 85004 -2203
 Phone:

Receipt

No: 2191358

Transaction #: 2261119	
Date of Transaction: 08/16/2010	
CUSTOMER:	USNP AGENCY SERVICES 4848 E CACTUS RD # 505-493 SCOTTSDALE, AZ 85254-4163 US

LINE #	QTY	DESCRIPTION	REMARKS	UNIT PRICE	TOTAL
1	1.00	LOCATABLE MINERALS / MINING CLAIMS-NOT NEW-UNADJUD, ONE AUTH NO. ONLY / MINING CLAIM MONEY RECEIVED CASES: AMC385599/\$20.00	POL (2) 2010 / MAINT WAIVER (2) 2011	- n/a -	20.00
TOTAL:					\$20.00

PAYMENT INFORMATION			
1	AMOUNT:	20.00	POSTMARKED: N/A
	TYPE:	CHECK	RECEIVED: 08/16/2010
	CHECK NO:	16993313223	
	NAME:	USNP AGENCY SERVICES 4848 E CACTUS RD # 505-493 SCOTTSDALE AZ 85254-4163 US	

REMARKS

This receipt was generated by the automated BLM Collections and Billing System and is a paper representation of a portion of the official electronic record contained therein.

945

384814
385599

UNITED STATES
DEPARTMENT OF THE INTERIOR
BUREAU OF LAND MANAGEMENT

MAINTENANCE FEE WAIVER CERTIFICATION

FORM APPROVED
OMB NO. 1004-0114
Expires: February 28, 2010

SEE INSTRUCTIONS ON PAGE 2

1. This small miner waiver is filed for the assessment year beginning at noon on September 1, 2009 and ending at noon on September 1, 2010.
2. The undersigned and all related parties owned ten or fewer mining claims, mill, or tunnel sites located and maintained on Federal lands in the United States of America on September 1, 2009.
3. The undersigned have performed the assessment work required by law for each mining claim listed prior to filing this waiver and understand that by filing this form; an affidavit of assessment work must be recorded by the December 30th following the filing of this waiver.
4. The undersigned understand that if the assessment work obligation has not yet come due under 30 U.S.C. 28 (for those claims in their first assessment year only); a notice of intent to hold reciting this condition must be recorded by the December 30th following the filing of this waiver.
5. The undersigned understand that mill and tunnel sites may also be listed upon this waiver and be waived from payment of the maintenance fee; and that a notice of intent to hold for these sites is required to be recorded by the December 30th immediately following the filing of this waiver.
6. The undersigned understand and acknowledge that pursuant to 43 U.S.C. 1212 and 18 U.S.C. 1001; the filing or recording of a false, fictitious, or fraudulent document with the Bureau of Land Management may result in a fine of up to \$250,000, a prison term not to exceed five years, or both.
7. The mining claims, mill or tunnel sites for which this waiver from payment of the maintenance fees is requested are:

CLAIM OR SITE NAME	BLM RECORDATION SERIAL NUMBER
1. CRAZY CODY (lode)	AMC384814
2. CAMPO CODY (placer)	AMC385599
3.	
4.	
5.	
6.	
7.	
8.	
9.	
10.	

RECEIVED
BLM AT STATE OFFICE
2009 JUL 31 P 2:56
PHOENIX, ARIZONA

The owner(s) (claimants) of the above mining claims and sites are:

USNP AGENCY SERVICES c/o S. D. ELLINGSEN (locator)
(Owner's Name - Please Print)

S. D. Ellingsen
(Owner's Signature)

P.O. BOX 5100

(Street or P.O. Box)

ORACLE AZ 85623-5100
(City) (State) (Zip Code)

(Owner's Name - Please Print)

(Owner's Signature)

(Street or P.O. Box)

(City) (State) (Zip Code)

(Owner's Name - Please Print)

(Owner's Signature)

(Street or P.O. Box)

(City) (State) (Zip Code)

ENTERED
SEP 21 2009
299

(Owner's Name - Please Print)

(Owner's Signature)

(Street or P.O. Box)

(City)

(State)

(Zip Code)

(Owner's Name - Please Print)

(Owner's Signature)

(Street or P.O. Box)

(City)

(State)

(Zip Code)

(Owner's Name - Please Print)

(Owner's Signature)

(Street or P.O. Box)

(City)

(State)

(Zip Code)

(Owner's Name - Please Print)

(Owner's Signature)

(Street or P.O. Box)

(City)

(State)

(Zip Code)

Title 18 U.S.C. Section 1001 and Title 43 U.S.C. Section 1212 makes it a crime for any person knowingly and willfully to make to any department or agency of the United States any false, fictitious or fraudulent statements or representations as to any matter within its jurisdiction.

INSTRUCTIONS

1. This certification is made under the provisions of §1744 of Title 43 and § 28-28k of Title 30 of the United States Code; and the regulations thereunder (43 CFR Part 3830).
2. The claimant(s) must fill in the dates in paragraph 1 for the beginning and ending of the assessment year for which this waiver is sought.
3. The claimant(s) must fill in the date in paragraph 2 for the beginning of the assessment year for which this waiver is sought.
4. All claim and site names and Bureau of Land Management (BLM) serial numbers must be listed for the mining claims, mill sites, and tunnel sites for which the waiver is sought.
5. All owners of the mining claims, mill sites, and tunnel sites and their addresses must be given.
6. This waiver form must be signed by all the claimants or their designated agent, in original form. If an agent is designated, a notarized designation of agent, signed by all of the claimants with proper address given, must be submitted with this waiver.
7. This form must be filed no later than September 1st for the upcoming assessment year in the BLM State Office where the mining claims or sites are recorded, or the waiver cannot be granted by the BLM. (Example: to obtain a waiver for the assessment year 2000, which begins at noon on September 1, 1999, you must qualify for and file for a waiver no later than September 1, 1999, in the proper BLM State Office).
8. For all mining claims which require assessment work, you must record an affidavit of labor on or before the December 30th immediately following the filing of this waiver. For all other mining claims or sites waived, you must record a notice of intent to hold on or before the December 30th immediately following the filing of this waiver.
9. Mill and tunnel sites may also be listed upon this waiver and be waived from payment of the maintenance fee. A notice of intent to hold for these sites is required to be filed by the December 30th following the filing of this waiver.

RECEIVED
BLM STATE OFFICE
TUCSON, ARIZONA
JUL 31 P 2:56

FOR OFFICIAL USE ONLY

USNP Agency
P.O. Box 5100
Oracle, AZ 85623



PHOENIX, ARIZONA
2009 JUL 31 P 2:56
RECEIVED
BLM AZ STATE OFFICE

**Bureau of Land Management
Arizona State Office
One North Central Avenue
Suite 800
Phoenix, Arizona 85004-4427**



USNP Agency
P.O. Box 5100
Oracle, AZ 85623



PHOENIX, ARIZONA
2009 JUL 31 P 2:56
RECEIVED
BLM AZ STATE OFFICE

**Bureau of Land Management
Arizona State Office
One North Central Avenue
Suite 800
Phoenix, Arizona 85004-4427**



UNITED STATES
DEPARTMENT OF THE INTERIOR
BUREAU OF LAND MANAGEMENT

Handwritten initials

Amc 384814
Amc 385599
FORM APPROVED
OMB NO. 1004-0114
Expires: February 28, 2010

MAINTENANCE FEE WAIVER CERTIFICATION

SEE INSTRUCTIONS ON PAGE 2

186

1. This small miner waiver is filed for the assessment year beginning at noon on September 1, 2008 and ending at noon on September 1, 2009.
2. The undersigned and all related parties owned ten or fewer mining claims, mill, or tunnel sites located and maintained on Federal lands in the United States of America on September 1, 2008.
3. The undersigned have performed the assessment work required by law for each mining claim listed prior to filing this waiver and understand that by filing this form; an affidavit of assessment work must be recorded by the December 30th following the filing of this waiver.
4. The undersigned understand that if the assessment work obligation has not yet come due under 30 U.S.C. 28 (for those claims in their first assessment year only); a notice of intent to hold reciting this condition must be recorded by the December 30th following the filing of this waiver.
5. The undersigned understand that mill and tunnel sites may also be listed upon this waiver and be waived from payment of the maintenance fee; and that a notice of intent to hold for these sites is required to be recorded by the December 30th immediately following the filing of this waiver.
6. The undersigned understand and acknowledge that pursuant to 43 U.S.C. 1212 and 18 U.S.C. 1001; the filing or recording of a false, fictitious, or fraudulent document with the Bureau of Land Management may result in a fine of up to \$250,000, a prison term not to exceed five years, or both.
7. The mining claims, mill or tunnel sites for which this waiver from payment of the maintenance fees is requested are:

CLAIM OR SITE NAME	BLM RECORDATION SERIAL NUMBER
1. CRAZY CODY (lode)	AMC384814
2. CAMPO CODY (placer)	AMC385599
3.	
4.	
5.	
6.	
7.	
8.	
9.	
10.	

The owner(s) (claimants) of the above mining claims and sites are:

USNP AGENCY SERVICES (S. D. ELLINGSEN, locator)
(Owner's Name - Please Print)

S. D. Ellingsen
(Owner's Signature)

P.O. BOX 5100
(Street or P.O. Box)

ORACLE AZ 85623-5100
(City) (State) (Zip Code)

(Owner's Name - Please Print)

(Owner's Signature)

(Street or P.O. Box)

(City) (State) (Zip Code)

(Owner's Name - Please Print)

(Owner's Signature)

(Street or P.O. Box)

(City) (State) (Zip Code)

RECEIVED
B.L.M. AZ STATE OFFICE
2008 AUG 11 A 7:19
PHOENIX, ARIZONA

(Continued on page 2)

ENTERED INTO COMPUTER
9/15/08 *as*

(Owner's Name - Please Print)	(Owner's Signature)		
(Street or P.O. Box)	(City)	(State)	(Zip Code)
(Owner's Name - Please Print)	(Owner's Signature)		
(Street or P.O. Box)	(City)	(State)	(Zip Code)
(Owner's Name - Please Print)	(Owner's Signature)		
(Street or P.O. Box)	(City)	(State)	(Zip Code)
(Owner's Name - Please Print)	(Owner's Signature)		
(Street or P.O. Box)	(City)	(State)	(Zip Code)

Title 18 U.S.C. Section 1001 and Title 43 U.S.C. Section 1212 makes it a crime for any person knowingly and willfully to make to any department or agency of the United States any false, fictitious or fraudulent statements or representations as to any matter within its jurisdiction.

INSTRUCTIONS

1. This certification is made under the provisions of §1744 of Title 43 and § 28-28k of Title 30 of the United States Code; and the regulations thereunder (43 CFR Part 3830).
2. The claimant(s) must fill in the dates in paragraph 1 for the beginning and ending of the assessment year for which this waiver is sought.
3. The claimant(s) must fill in the date in paragraph 2 for the beginning of the assessment year for which this waiver is sought.
4. All claim and site names and Bureau of Land Management (BLM) serial numbers must be listed for the mining claims, mill sites, and tunnel sites for which the waiver is sought.
5. All owners of the mining claims, mill sites, and tunnel sites and their addresses must be given.
6. This waiver form must be signed by all the claimants or their designated agent, in original form. If an agent is designated, a notarized designation of agent, signed by all of the claimants with proper address given, must be submitted with this waiver.
7. This form must be filed no later than September 1st for the upcoming assessment year in the BLM State Office where the mining claims or sites are recorded, or the waiver cannot be granted by the BLM. (Example: to obtain a waiver for the assessment year 2000, which begins at noon on September 1, 1999, you must qualify for and file for a waiver no later than September 1, 1999, in the proper BLM State Office).
8. For all mining claims which require assessment work, you must record an affidavit of labor on or before the December 30th immediately following the filing of this waiver. For all other mining claims or sites waived, you must record a notice of intent to hold on or before the December 30th immediately following the filing of this waiver.
9. Mill and tunnel sites may also be listed upon this waiver and be waived from payment of the maintenance fee. A notice of intent to hold for these sites is required to be filed by the December 30th following the filing of this waiver.

RECEIVED
BLM, AZ STATE OFFICE
2008 AUG 1 A 7:19
PHOENIX, ARIZONA

FOR OFFICIAL USE ONLY

When Recorded Return Document to:

USNP Agency Services
P.O. Box 5100
Oracle, AZ 85623

Check here is this is a change of address.

Telephone: _____

E-mail address: _____

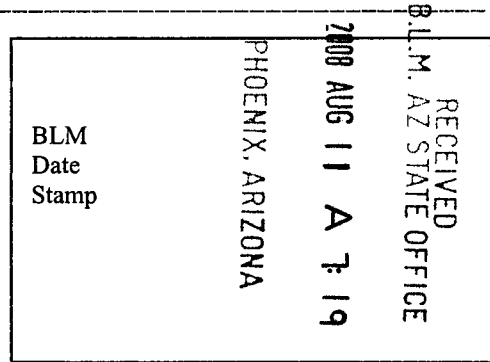
AFFIDAVIT OF PERFORMANCE OF ANNUAL WORK

1. State of Arizona, County of Pima ss:

2. I (Name) _____ S. D. Ellingsen _____

3. Reside at (Address) Chaparral los Robles, P.O. Box 5100 _____

City ORACLE County PINAL



State AZ Zip 85623 being duly sworn, depose and say that I am a citizen of the United States, more than eighteen years of age, and that all of the facts set forth in this affidavit, subject to the provisions and penalties of 18 U.S.C. 1001 pertaining to the filing of false, fictitious, or fraudulent statements with the United States, are true and correct according to the best of my knowledge, information and belief.

4. Owner's name and address (If not shown in Items 1-3 above). _____

(GRANTOR) **USNP AGENCY SERVICES, P.O. Box 5100, Oracle, AZ 85623**

5. That I am personally acquainted with the mining claim(s). The work and improvements were made by and at the expense of the owner(s) of said claim(s). Said contiguous group of claims, listed on this document, are situated in the

Old Hat / Campo Bonito (optional) Mining District; PINAL County, Arizona.

Line No.	AMC NUMBER	CLAIM/SITE NAME	COUNTY RECORDER DATA (If available)	TWP	RNG	SEC
1	385599	CAMPO CODY (placer)	2007-102170	10 S	16 E	17
2	384814	CRAZY CODY (lode)	2007-100841	10 S	16 E	17
3						
4						
5						
6						

ENTERED INTO COMPUTER
9/15/08 aB

RECEIVED
BLM AZ STATE OFFICE

2008 AUG 11 A 7:19
PHOENIX, ARIZONA

BLM
Date
Stamp

7						
8						
9						
10						

6. That between the dates starting at 12 o'clock noon on September 1, 2007 and ending at 12 o'clock noon on September 1, 2008 at least \$ 550 dollars worth of work and improvements were done and performed upon said claim(s) or upon one or more of a contiguous group of claims for the benefit of all, wholly or partly outside of a contiguous group of claims for the benefit of all, not including the location work.

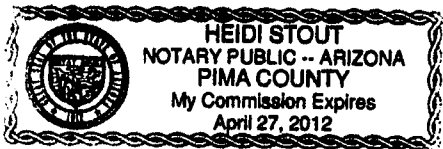
7. That the following persons were employed to perform the work and improvements described herein: _____
S. D. Ellingsen, C. M. Gulbronsen _____

8. That the work and improvements performed were: *Removed debris and brush near abandoned shaft areas to improve visibility for public safety purposes. Secured and registered a water well with ADWR. Researched site records and assay history. Inspected claims for existing hazards; explored for best mineral prospects.*

9. Dated: 8-7-2008 Signature: [Signature]

SUBSCRIBED AND SWORN TO before me, a Notary Public, this 10th day of August, 2008

By: _____ S. D. Ellingsen _____
Notary Public [Signature]
My Commission Expires April 27, 2012



No. of Claims: 2 x \$10 = 20.00
Check No.: MO Init. SP28
Receipt No.: 1757970
For BLM Use Only

United States Department of the Interior

Bureau of Land Management
 BUSINESS & SUPPORT SVCS DIV
 ONE N CENTRAL AVE SUITE 800
 PHOENIX, AZ 85004 -4427
 Phone: (602) 417-9200

Receipt

No: 1757970

Transaction #: 1815431	
Date of Transaction: 08/11/2008	
CUSTOMER:	USNP AGENCY SERVICES PO BOX 5100 ORACLE,AZ 85623

LINE #	QTY	DESCRIPTION	REMARKS	UNIT PRICE	TOTAL
1	1.00	LOCATABLE MINERALS / MINING CLAIMS-NOT NEW-UNADJUD,ONE AUTH NO. ONLY / MINING CLAIM MONEY RECEIVED (455) CASES: AMC385599/\$20.00	POL/WAIVER	- n/a -	20.00
TOTAL:					\$20.00

PAYMENT INFORMATION					
1	AMOUNT:	\$20.00	POSTMARKED:	8/7/08 0:00	
	TYPE:	CHECK	RECEIVED:	08/11/2008	
	CHECK NO:	12390582227			
	NAME:	USNP AGENCY PO BOX 5100 ORACLE AZ 85623			

REMARKS


This receipt was generated by the automated BLM Collections and Billing System and is a paper representation of a portion of the official electronic record contained therein.

AMC 385599
 AMC 384814

NOTICE OF INTENTION TO HOLD MINING CLAIMS/SITES

When Recorded Return Document to:

**USNP Agency Services
 P.O. Box 5100
 Oracle, Arizona 85623**



Check here if this is a change of address.
 Telephone:
 E-mail Address

I (We) intend to hold the claims(s) and/or site(s) listed below for the calendar year 2008, and I (We) have filed or will file a Notice of Intent to Hold in the county where the claim (s) is located.


Reason for filing a Notice of Intent to Hold instead of an assessment work filing (check one):

- Maintenance fee was paid to maintain claim(s) during this assessment year.
- Mill or tunnel sites.
- Claim(s) was located during the current assessment year.
- BLM has deferred assessment work (attach copy of decision granting deferment, or pending petition for deferment including date petition was filed.)

Line No.	AMC NUMBER	CLAIM/SITE NAME	COUNTY RECORDER DATA (If available)	TWP	RNG	SEC
1	384814	CRAZY CODY (lode)	2007-100841 (2007-100840)	10 S	16 E	17
2	385599	CAMPO CODY (placer)	2007-102170	10 S	16 E	17
3						
4						
5						
6						
7						
8						
9						
10						

RE 1/2/2008

NOTICE OF INTENTION TO HOLD MINING CLAIMS/SITES
page 2



- 1. State of Arizona, County of Pinal ss:
- 2. I, S. D. Ellingsen
- 3. Reside at Chaparral los Robles, P.O.B. 5100, Oracle, Pinal County, Arizona 85623-5100, being duly sworn, depose and say that I am a citizen of the United States, more than eighteen years of age, that all of the facts set forth in this notice, subject to the provisions and penalties of 18 U.S.C. 1001 pertaining to the filing of false, fictitious, or fraudulent statements with the United States, are true and correct according to the best of my knowledge, information and belief.
- 4. Owner's name and address (If not shown in Items 1-3 above):

USNP AGENCY SERVICES, P.O. Box 5100, Oracle, AZ 85623

5. Dated: 12-7-07 Signature: *S. D. Ellingsen*

SUBSCRIBED AND SWORN TO before me, a Notary Public, this 7 day of December 2007

By: S. D. Ellingsen *[Signature]*
Notary Public

My Commission Expires Jan 9, 2009



Bureau of Land Management
Arizona State Office
www.az.blm.gov

No. of Claims:	<u>2</u>	x \$10	<u>20.00</u>
Check No.:	<u>MO</u>	Init.	<u>SPJ</u>
Receipt No.:	<u>1120658</u>		
For BLM Use Only			

United States Department of the Interior
Bureau of Land Management
 BUSINESS & SUPPORT SVCS DIV
 ONE N CENTRAL AVE SUITE 800
 PHOENIX, AZ 85004 -4427
 Phone: (602) 417-9200

Receipt

No: 1620658

Transaction #: 1673794	
Date of Transaction: 12/13/2007	
CUSTOMER:	USNP AGENCY SERVICES PO BOX 5100 ORACLE, AZ 85623

LINE #	QTY	DESCRIPTION	REMARKS	UNIT PRICE	TOTAL
1	1.00	LOCATABLE MINERALS / MINING CLAIMS-NOT NEW-UNADJUD, ONE AUTH NO. ONLY / MINING CLAIM MONEY RECEIVED (455) CASES: AMC384814/\$20.00	NOI	- n/a -	20.00
TOTAL:					\$20.00

PAYMENT INFORMATION					
1	AMOUNT:	\$20.00	POSTMARKED:	12/7/07 0:00	
	TYPE:	CHECK	RECEIVED:	12/11/2007	
	CHECK NO:	11660198861			
	NAME:	USNP AGENCY SERVICES PO BOX 5100 ORACLE AZ 85623			

REMARKS	

This receipt was generated by the automated BLM Collections and Billing System and is a paper representation of a portion of the official electronic record contained therein.

UNITED STATES
DEPARTMENT OF THE INTERIOR
BUREAU OF LAND MANAGEMENT

659

FORM APPROVED
OMB NO. 1004-0114

Expires: February 28, 2010

AMC 384814
AMC 385599

MAINTENANCE FEE WAIVER CERTIFICATION

SEE INSTRUCTIONS ON PAGE 2

1. This small miner waiver is filed for the assessment year beginning at noon on September 1, 2007 and ending at noon on September 1, 2008
2. The undersigned and all related parties owned ten or fewer mining claims, mill, or tunnel sites located and maintained on Federal lands in the United States of America on September 1, 2007.
3. The undersigned have performed the assessment work required by law for each mining claim listed prior to filing this waiver and understand that by filing this form; an affidavit of assessment work must be recorded by the December 30th following the filing of this waiver.
4. The undersigned understand that if the assessment work obligation has not yet come due under 30 U.S.C. 28 (for those claims in their first assessment year only); a notice of intent to hold reciting this condition must be recorded by the December 30th following the filing of this waiver.
5. The undersigned understand that mill and tunnel sites may also be listed upon this waiver and be waived from payment of the maintenance fee; and that a notice of intent to hold for these sites is required to be recorded by the December 30th immediately following the filing of this waiver.
6. The undersigned understand and acknowledge that pursuant to 43 U.S.C. 1212 and 18 U.S.C. 1001; the filing or recording of a false, fictitious, or fraudulent document with the Bureau of Land Management may result in a fine of up to \$250,000, a prison term not to exceed five years, or both.
7. The mining claims, mill or tunnel sites for which this waiver from payment of the maintenance fees is requested are:

CLAIM OR SITE NAME	BLM RECORDATION SERIAL NUMBER
1. CRAZY CODY (lode)	AMC384814
2. CAMPO CODY (placer)	PENDING (Location Notice enclosed) AMC385599
3.	
4.	
5.	
6.	
7.	
8.	
9.	
10.	

The owner(s) (claimants) of the above mining claims and sites are:

USNP AGENCY SERVICES (S. D. ELLINGSEN, applicant)
(Owner's Name - Please Print)

S.D. Ellingsen
(Owner's Signature)

P.O. BOX 5100
(Street or P.O. Box)

ORACLE AZ 85623-5100
(City) (State) (Zip Code)

(Owner's Name - Please Print)

(Owner's Signature)

(Street or P.O. Box)

(City) (State) (Zip Code)

(Owner's Name - Please Print)

PHOENIX, ARIZONA

(Owner's Signature)

(Street or P.O. Box)

2007 AUG 28 A 8:16

(City) (State) (Zip Code)

RECEIVED B.L.M. AZ STATE OFFICE

ENTERED INTO COMPUTER

9/19/07

(Owner's Name - Please Print)

(Owner's Signature)

(Street or P.O. Box)

(City)

(State)

(Zip Code)

(Owner's Name - Please Print)

(Owner's Signature)

(Street or P.O. Box)

(City)

(State)

(Zip Code)

(Owner's Name - Please Print)

(Owner's Signature)

(Street or P.O. Box)

(City)

(State)

(Zip Code)

(Owner's Name - Please Print)

(Owner's Signature)

(Street or P.O. Box)

(City)

(State)

(Zip Code)

Title 18 U.S.C. Section 1001 and Title 43 U.S.C. Section 1212 makes it a crime for any person knowingly and willfully to make to any department or agency of the United States any false, fictitious or fraudulent statements or representations as to any matter within its jurisdiction.

INSTRUCTIONS

1. This certification is made under the provisions of §1744 of Title 43 and § 28-28k of Title 30 of the United States Code; and the regulations thereunder (43 CFR Part 3830).
2. The claimant(s) must fill in the dates in paragraph 1 for the beginning and ending of the assessment year for which this waiver is sought.
3. The claimant(s) must fill in the date in paragraph 2 for the beginning of the assessment year for which this waiver is sought.
4. All claim and site names and Bureau of Land Management (BLM) serial numbers must be listed for the mining claims, mill sites, and tunnel sites for which the waiver is sought.
5. All owners of the mining claims, mill sites, and tunnel sites and their addresses must be given.
6. This waiver form must be signed by all the claimants or their designated agent, in original form. If an agent is designated, a notarized designation of agent, signed by all of the claimants with proper address given, must be submitted with this waiver.
7. This form must be filed no later than September 1st for the upcoming assessment year in the BLM State Office where the mining claims or sites are recorded, or the waiver cannot be granted by the BLM. (Example: to obtain a waiver for the assessment year 2000, which begins at noon on September 1, 1999, you must qualify for and file for a waiver no later than September 1, 1999, in the proper BLM State Office).
8. For all mining claims which require assessment work, you must record an affidavit of labor on or before the December 30th immediately following the filing of this waiver. For all other mining claims or sites waived, you must record a notice of intent to hold on or before the December 30th immediately following the filing of this waiver.
9. Mill and tunnel sites may also be listed upon this waiver and be waived from payment of the maintenance fee. A notice of intent to hold for these sites is required to be filed by the December 30th following the filing of this waiver.

FOR OFFICIAL USE ONLY

2007 AUG 28 A 8:16

B.L.M. AZ STATE OFFICE

RECEIVED

NOTICE!!

These documents have been scanned!

Do not place un-scanned documents beneath this notice!

Do not remove this notice from this file!

GPO Jacket No. 560-102
Print Order 61540
Rise Business Services, LLC
Job=AZ15 5/28/2019



Box Number= AZ15088



Claim Begin-End: AMC384814-AMC384814

5 Miscellaneous



AZ15088-5

AMC384552-AMC385381

**NO
DOCUMENTS
FOUND**

NO DOCUMENTS FOUND
NO DOCUMENTS FOUND

NOTICE!!

These documents have been scanned!

Do not place un-scanned documents beneath this notice!

Do not remove this notice from this file!

GPO Jacket No. 560-102
Print Order 61540
Rise Business Services, LLC
Job=AZ15 5/28/2019



Box Number= AZ15088



Claim Begin-End: AMC384814-AMC384814

6 Location Notices-Amendments and Supporting Documents



AZ15088-5

AMC384552-AMC385381

MINING CLAIM STATUS REPORT

DATA ENTRY TRD

MTP CHECKED BY TRD

GEO CHECKED BY TRD

LEAD SERIAL NO. AMC _____ THROUGH AMC _____

# <u> </u> / <u> </u> LODE	LOCATION FEE @ \$30 =	\$ <u> 30 -</u>
# <u> </u> PLACER	PROCESSING FEE @ \$15 =	\$ <u> 15 -</u>
# <u> </u> ASSOCIATION PL	MAINTENANCE FEE @ \$125 =	\$ <u> 125 -</u>
# <u> </u> MILL SITE	OVERAGE	\$ _____
# <u> </u> TUNNEL SITE	SHORTAGE	\$ _____
	OTHER FEES	\$ _____
ENOUGH LOCATORS	TOTAL	\$ <u> 170 - ok</u>

YES [] NO [] _____

OVER-THE-COUNTER [] MAIL [] TIMELY FILED: YES [] NO []

LEGAL DESCRIPTION: T 10S R 16E SEC 17

T _____ R _____ SEC _____

T _____ R _____ SEC _____

T _____ R _____ SEC _____

BLM [] FOREST SERVICE [CORONA] SUBJ TO PL 359: YES [] NO []

WILDERNESS AREA: NO [] YES [] _____

SPLIT ESTATE: SX [] PX [] SRHA [] OTHER [] _____ N/A []
PROPER NOTICE FILED IF LOCATED ON SRHA LANDS-YES [] NO [] N/A []

RECONVEYED MINERALS ON BLM LANDS REQUIRE OPENING ORDERS
FROM 1944 TO 1993. OPEN TO ENTRY ON: _____ N/A []

COMMENTS/STATUS: VOID [] PARTIALLY VOID [] PVT MINERALS []
WITHDRAWN LANDS [] OTHER [] _____

Claimant acknowledges that portions of the following claim(s) site(s) may be void or voidable. _____

Signature of claimant

FINAL ADJUDICATION TRD DATE 1-23-08

United States Department of the Interior
Bureau of Land Management
 BUSINESS & SUPPORT SVCS DIV
 ONE N CENTRAL AVE SUITE 800
 PHOENIX, AZ 85004 -4427
 Phone: (602) 417-9200

Receipt

No: 1576999

Transaction #: 1628983	
Date of Transaction: 10/02/2007	
CUSTOMER:	USNP AGENCY SVCS BOX 5100 ORACLE,AZ 85623

LINE #	QTY	DESCRIPTION	REMARKS	UNIT PRICE	TOTAL
1	1.00	LOCATABLE MINERALS / MINING CLAIMS- NOT NEW-UNADJUD,ONE AUTH NO. ONLY / MINING CLAIM MONEY RECEIVED (455) CASES: AMC384814/\$10.00	AMEND/1	- n/a -	10.00
TOTAL:					\$10.00

PAYMENT INFORMATION					
1	AMOUNT:	\$10.00	POSTMARKED:	9/29/07 0:00	
	TYPE:	CHECK	RECEIVED:	10/02/2007	
	CHECK NO:	11308741863			
	NAME:	USNP AGENCY BOX 5100 ORACLE AZ 85623			

REMARKS

This receipt was generated by the automated BLM Collections and Billing System and is a paper representation of a portion of the official electronic record contained therein.

USNP AGENCY SERVICES

P.O. Box 5100
Oracle, Arizona 85623

September 28, 2007

Bureau of Land Management - Arizona State Office
One North Central Avenue, Suite 800
Phoenix, AZ 85004-4427

Attn: Amy Bunda

Subject: Amended Location Notice, and county recorder info for two claims (lode & placer).

Dear Ms. Bunda,

As discussed during our phone conversations in July, and more recently through correspondence via email in August, I mistakenly filed a *draft* version of a location notice for the *Crazy Cody* lode claim; subsequently recorded by BLM and designated as serial number AMC384814.

Upon your explanation of the process, I recorded an amended location notice with Pinal County.

Enclosed is a money order in the amount of \$10.00 for the BLM amendment fee. It took several weeks for Pinal County to return the amended location notice from their recorder's office, so the issue date for the money order was 7 weeks ago; we tried to correct the errors as soon as possible.

This Amended Location Notice corrects erroneous metes & bounds (and claim map) in the initial claim location notice (AMC384814). I filed the initial *and* amended notices simultaneously with the Pinal County Recorder; hence, those recording numbers are sequential. I've included a copy of the first page of the initial (incorrect) location notice as proof of recording with Pinal County.

Can you return the BLM stamped/executed Amended Location so that I may have the original?

Additionally, I have enclosed a copy of the *Campo Cody* placer claim (AMC385599), with the recorder fee number as proof of filing. Thus, county recorder info is included for all instruments.

Please Note: *both* claims share identical metes, bounds, and corners. This is why the lode claim was staked at 1450' by 600' (i.e. to match the placer limit of 20 acres), the claims are coincident.

Thank you again for your assistance. Your time and patience have been greatly appreciated!

Sincerely,



Scott D. Ellingsen
USNP Agency Services

ss/SDE

PHOENIX, ARIZONA

2007 OCT -2 - 9 10

RECEIVED
B.L.M. AZ STATE OFFICE

NOV 08 2007 ^{AB}
Scott called
on these Amendment's
(# 520-896-9355) @ 2:35pm on 11/7/07

Scott
said he recorded a draft copy originally but
the claim was staked as shown.
Amy & Tony agreed to allow amendment;
2/26/08

3



OFFICIAL RECORDS OF
COUNTY RECORDER
LAURA DEAN-LYTTLE

When recorded return to:

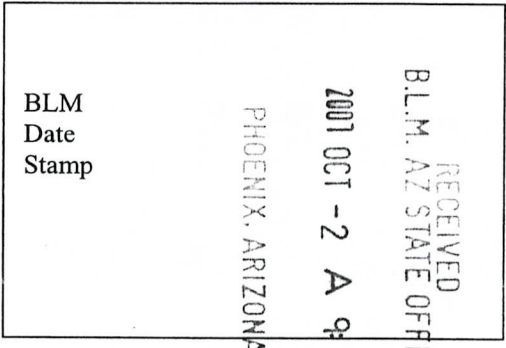
USNP Agency Services
P.O. Box 5100
Oracle, Arizona 85623

DATE/TIME: 09/04/07 1413
FEE: \$14.00
PAGES: 3
FEE NUMBER: 2007-100841

PURPOSE: This AMENDED NOTICE corrects erroneous metes/bounds and map of AMC384814

AMENDED LOCATION NOTICE FOR LODE MINING CLAIM

NOTICE IS HEREBY GIVEN that the **CRAZY CODY**
(BLM Serial #: AMC384814) lode mining claim has been located
by **USNP AGENCY SERVICES** whose current mailing
address is **P.O. BOX 5100**
 ORACLE, ARIZONA 85623



The general course of this claim is **SOUTH-SOUTHEAST to NORTH-NORTHWEST** and it is situated in **PINAL** County, Arizona. This claim is **1450** feet in length and **600** feet in width. This claim runs from the location monument on which this location notice is posted approximately **800** feet in a **NNW** direction to the **NORTH** end line and **650** feet in a **SSE** direction to the **SOUTH** end line. This claim is marked by six monuments, one at each corner and one at the center of each end line of the claim.

The location monument on which this notice is posted is situated within Section **17** , Township **10S** , Range **16E** , Gila Salt River Base and Meridian, Arizona and this claim encompasses portions of the following quarter section (s), section (s), Township (s) and Range (s) **NW 1/4, SECTION 17, T10S, R16E**

Gila Salt River Base and Meridian, Arizona.

The locality of this claim with reference to some natural object or permanent monument and additional information (if any) concerning its locality are as follows: **THE LOCATION MONUMENT IS POSITIONED APPROXIMATELY 1165 feet SOUTH & 695 feet EAST of SECTION CORNERS 7,8,17,18; T10S; R16E. GPS COORDINATES of LOCATION MONUMENT are: Latitude = N 32 deg 34.114 min; Longitude = W 110 deg 44.266 min**

DATED AND POSTED on the ground this **7th** day of **JULY** , **2007** .

LOCATOR (s) *S.D. Ellingsen*
 S.D. Ellingsen

Form MCF100
Revised July 2005

ENTERED INTO COMPUTER

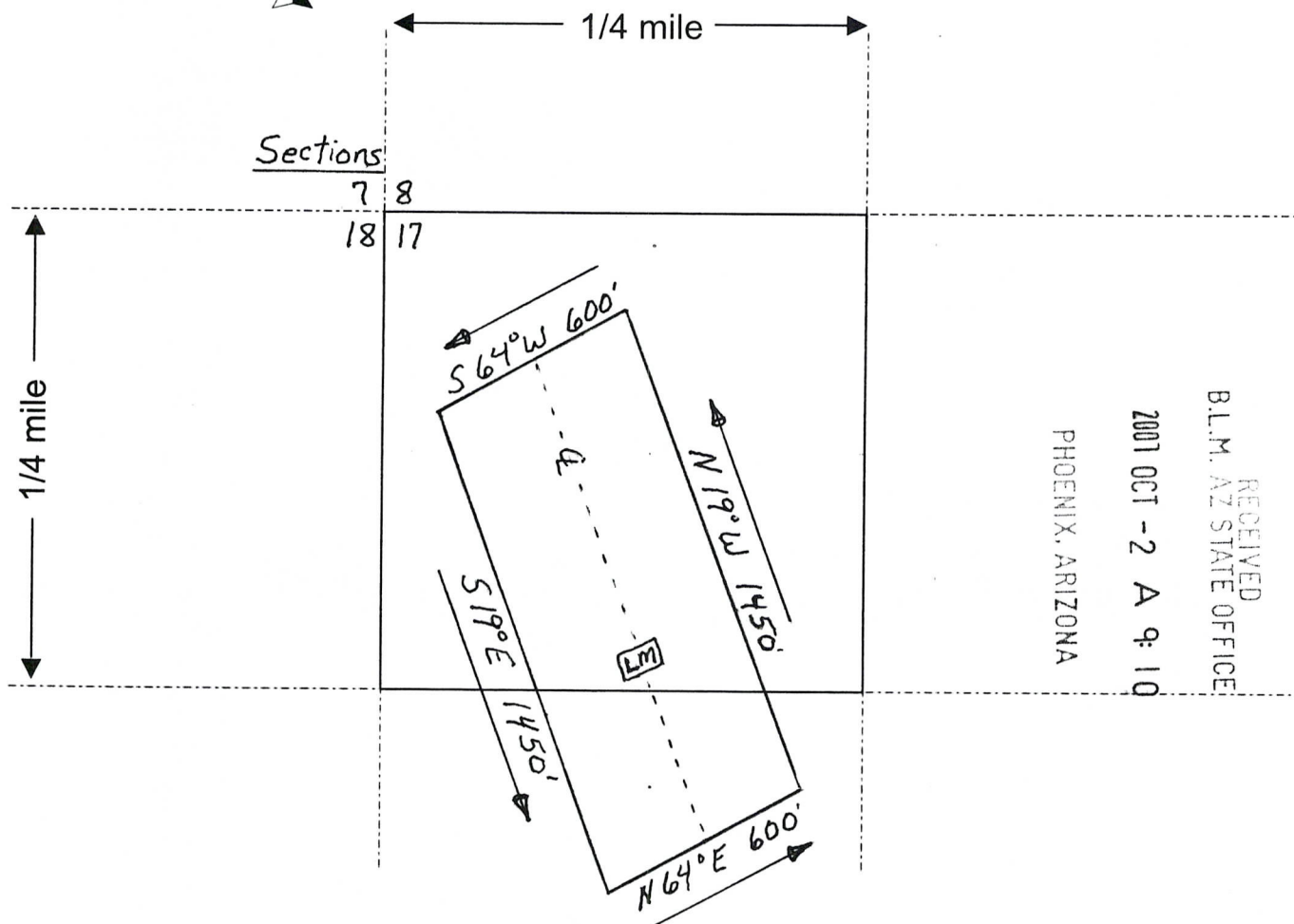
2/15/08
TEB

AMENDED MINING CLAIM MAP

Scale : 1" = 500 feet



Lode (X) Placer ()



1. The above map depicts the **CRAZY CODY** mining claim, which is located in Section (s) **17** , Township **10 S** , Range **16 E** , Gila and Salt River Base and Meridian, **PINAL** County, Arizona.

2. The type of corner and location monuments used are as follows: **STONE MOUNDS SUPPORTING EITHER: 4' x 4" (or 2") wood posts; 4' x 1-1/2" wood stakes, metal, or PVC Pipe. (A.R.S. 27-202, 27-203, & 27-204)**

3. The bearings and distances in degrees and feet between claim corners are as depicted on the map.

Form MCF100a
Revised July 2005

This form is available from the **Arizona Department of Mines & Mineral Resources** and may be reproduced.

ENTERED INTO COMPUTER

2/15/08
TEB

CRAZY CODY: Monuments, GPS Coordinates, Metes/Bounds

The 'Crazy Cody' lode claim: Beginning at the monument labeled *CC SE Corner*, which is located approximately 1640 feet South and 1175 East from the corner of Sections 7, 8, 17, & 18; T10S; R16E

<u>MONUMENT</u> Label / Location	<u>GPS Coordinates (WGS84 Datum)</u>		<u>Metes & Bounds</u>	
	<u>LATITUDE</u>	<u>LONGITUDE</u>	Distance (feet)	Bearing (degrees)
CC SE Corner	N 32° 34.037'	W 110° 44.174'	Point of beginning, then...	
CC NE Corner	N 32° 34.260'	W 110° 44.264'	1450'	N 19° W
CC N Center	N 32° 34.238'	W 110° 44.316'	300'	S 64° W
CC NW Corner	N 32° 34.216'	W 110° 44.368'	300'	S 64° W
CC SW Corner	N 32° 33.993'	W 110° 44.278'	1450'	S 19° E
CC S Center	N 32° 34.015'	W 110° 44.226'	300'	N 64° E
To the point of beginning	N 32° 34.037'	W 110° 44.174'	300'	N 64° E

Sections 7,8,17,18 N 32° 34.306' W 110° 44.401'

NOTE: Metes/Bounds and GPS coordinates (± 10 feet) were interpolated using BLM info and GPS data. The values were checked, to the extent possible, with an accurate compass. A surveyor's transit was -not- used. Calculations are based on the spheroidal 'Haversine' formula, which is sufficiently precise for small distances.

PHOENIX, ARIZONA

2007 OCT -2 9:10

RECEIVED
BLM, AZ STATE OFFICE

ENTERED INTO COMPUTER

2/15/2008
RES

2



AL RECORDS OF
PINAL COUNTY RECORDER
LAURA DEAN-LYTLE

When recorded return to:

USNP Agency Services
P.O. Box 5100
Oracle, Arizona 85623

DATE/TIME: 09/04/07 1413
FEE: \$14.00
PAGES: 2
FEE NUMBER: 2007-100840

LOCATION NOTICE FOR LODE MINING CLAIM

NOTICE IS HEREBY GIVEN that the CRAZY CODY
_____ lode mining claim has been located
by USNP AGENCY SERVICES whose current mailing
address is P.O. BOX 5100
ORACLE, ARIZONA 85623

RECEIVED
BUREAU OF
LAND MANAGEMENT
2007 JUL 17 A 8:30
ARIZONA
STATE OFFICE
TUCSON, ARIZONA

BLM
Date
Stamp

The general course of this claim is **SOUTH-SOUTHEAST to NORTH-NORTHWEST** and it is situated in **PINAL** County, Arizona. This claim is 950 feet in length and 600 feet in width. This claim runs from the location monument on which this location notice is posted approximately 100 feet in a SSE direction to the SOUTH end line and 850 feet in a NNW direction to the NORTH end line. This claim is marked by six monuments, one at each corner and one at the center of each end line of the claim.

The location monument on which this notice is posted is situated within Section 17, Township 10S, Range 16E, Gila Salt River Base and Meridian, Arizona and this claim encompasses portions of the following quarter section (s), section (s), Township (s) and Range (s) NW 1/4, SECTION 17, T10S, R16E

Gila Salt River Base and Meridian, Arizona.

The locality of this claim with reference to some natural object or permanent monument and additional information (if any) concerning its locality are as follows: **THE SOUTH-EAST CORNER MONUMENT IS APPROXIMATELY 1125 feet SOUTH & 995 feet EAST of SECTION CORNERS 7,8,17,18; T10S; R16E. GPS COORDINATES OF LOCATION MONUMENT ARE AS FOLLOWS: Lat = N 32 deg 34.1165 min; Lon = W 110 deg 44.2565 min.**

DATED AND POSTED on the ground this 7th day of JULY, 2007

LOCATOR (s) S.D. Edtingsen

Form MCF100
Revised July 2005

AMC 384814

8



RECEIVED BUREAU OF LAND MANAGEMENT

When recorded return to: USNP Agency Services P.O. Box 5100 Oracle, Arizona 85623

2007 OCT - 1 P 12:45

DATE/TIME: 09/10/07 1230 FEE: \$14.00 PAGES: 2 FEE NUMBER: 2007-102170

ARIZONA STATE OFFICE

LOCATION NOTICE FOR PLACER MINING CLAIM

NOTICE IS HEREBY GIVEN that the CAMPO CODY placer mining claim has been located by USNP AGENCY SERVICES whose current mailing address is P.O. BOX 5100 ORACLE, ARIZONA 85623

Stamp area containing BLM Date Stamp, vertical text 'FILED WITH BLM BUT NOT ACCEPTED THIS DATE', and handwritten notes 'Information only' and 'ASS'.

The general course of this claim is SOUTH-SOUTHEAST to NORTH-NORTHWEST and it is situated in PINAL County, Arizona.

This claim is 1450 feet in length and 600 feet in width. This claim runs from the location monument on which this location notice is posted approximately 1425 feet in a NNW direction to the NORTH end line and 595 feet in a WSW direction to the WEST end line. This claim is marked by four monuments, one at each corner of the claim.

The location monument on which this notice is posted is situated within Section 17, Township 10 S, Range 16 E, Gila Salt River Base and Meridian, Arizona. This claim encompasses portions of the following legal subdivision(s) if located by legal subdivision or the following quarter section (s), section (s), Township (s) and Range (s) NW 1/4, SECTION 17, T10S, R16E, Gila Salt River Base and Meridian, Arizona.

The locality of this claim with reference to some natural object or permanent monument and additional information (if any) concerning its locality are as follows: THE SOUTH-EAST CORNER IS APPROXIMATELY 1630 feet SOUTH & 1170 feet EAST of: SECTIONS 7, 8, 17, 18; T10S; R16E. The GPS COORDINATES to SOUTH-EAST CORNER are: Latitude = N 32 deg 34.037 min; Longitude = W 110 deg 44.174 min

DATED AND POSTED on the ground this 7th day of JULY, 2007.

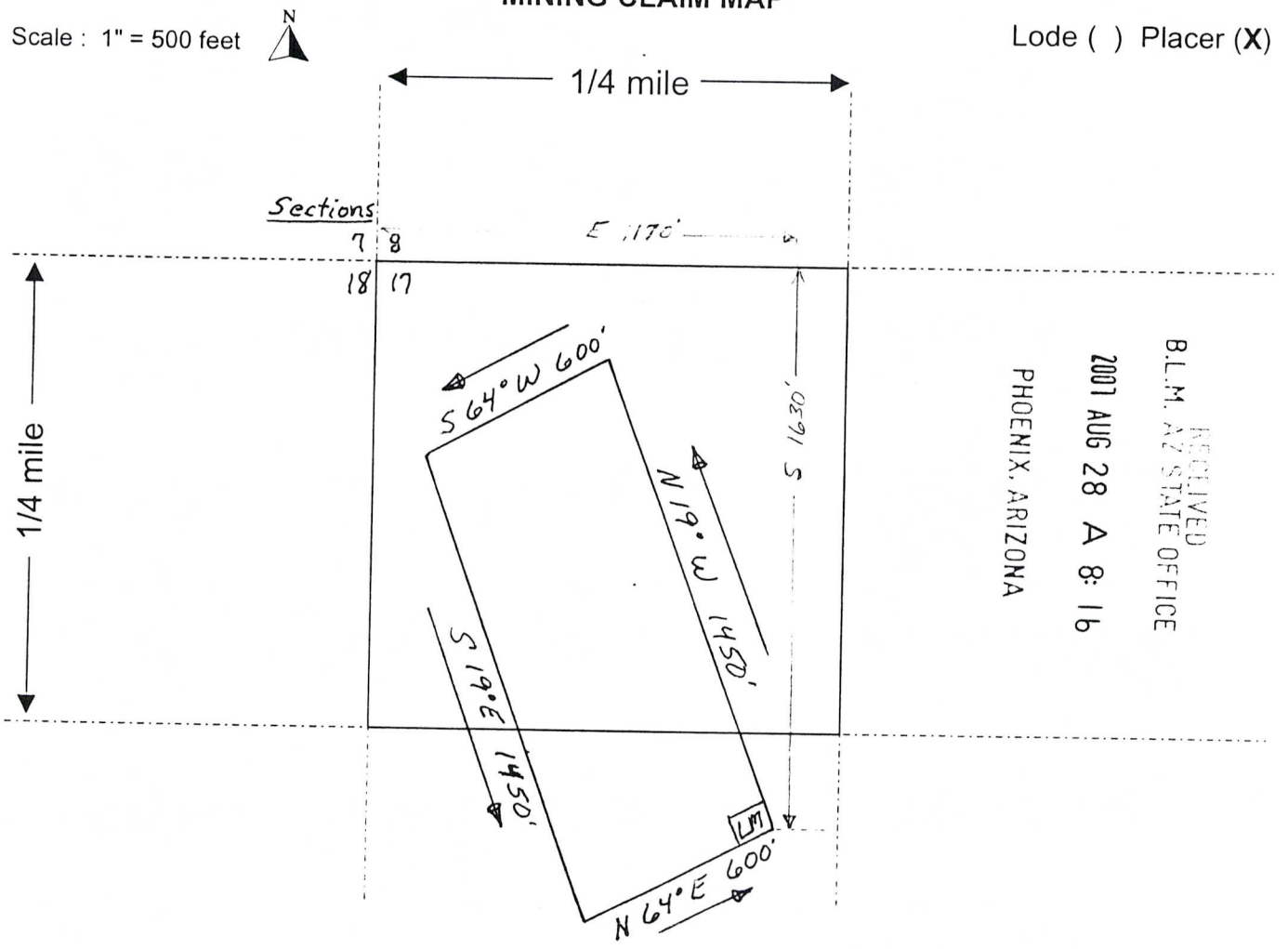
LOCATOR (s) S.D. Ellingsen

Form MCF102 Revised July 2005

AMC 385599

RECEIVED
 BUREAU OF
 LAND MANAGEMENT
 2001 OCT - 1 P 12:45
 ARIZONA
 STATE OFFICE
 PHOENIX, ARIZONA

MINING CLAIM MAP



1. The above map depicts the _____ CAMPO CODY _____ mining claim, which is located in Section (s) _____ 17 _____, Township ___ 10 S ___, Range ___ 16 E ___, Gila and Salt River Base and Meridian, _____ PINAL _____ County, Arizona.
2. The type of corner and location monuments used are as follows: **STONE MOUNDS SUPPORTING EITHER: 4' x 4" (or 2") wood posts; 4' x 1-1/2" wood stakes, metal, or PVC Pipe. (A.R.S. 27-202, 27-203, & 27-204)**
3. The bearings and distances in degrees and feet between claim corners are as depicted on the map.

Form MCF100a
 Revised July 2005

This form is available from the Arizona Department of Mines & Mineral Resources and may be reproduced.

AMC 385599

USNP Agency
P.O. BOX 5100
Oracle, AZ 85623

PLACE STICKER AT TOP OF ENVELOPE TO THE RIGHT
OF THE RETURN ADDRESS, FOLD AT DOTTED LINE

CERTIFIED MAIL™



7006 0100 0004 2410 4768

Attention: AMY BUNDA

**BUREAU OF LAND MANAGEMENT
ARIZONA STATE OFFICE
ONE NORTH CENTRAL AVE, Suite 800
PHOENIX, AZ 85004-4427**



UNITED STATES
POSTAL SERVICE

0000



85004

U.S. POSTAGE
PAID
ORACLE, AZ
85623
SEP 29 '07
AMOUNT

\$3.23

00055868-04

LOCATION NOTICE FOR LODE MINING CLAIM

NOTICE IS HEREBY GIVEN that the **CRAZY CODY**
_____ lode mining claim has been located
by **USNP AGENCY SERVICES** whose current mailing
address is **P.O. BOX 5100**
_____ **ORACLE, ARIZONA 85623**

RECEIVED
BUREAU OF
LAND MANAGEMENT
2007 JUL 17 A 8:30
ARIZONA
STATE OFFICE
PHOENIX, ARIZONA
BLM
Date
Stamp

The general course of this claim is **SOUTH-SOUTHEAST to NORTH-NORTHWEST** and it is situated in **PINAL** County, Arizona. This claim is **950** feet in length and **600** feet in width. This claim runs from the location monument on which this location notice is posted approximately **100** feet in a **SSE** direction to the **SOUTH** end line and **850** feet in a **NNW** direction to the **NORTH** end line. This claim is marked by six monuments, one at each corner and one at the center of each end line of the claim.

The location monument on which this notice is posted is situated within Section **17** , Township **10S** , Range **16E** , Gila Salt River Base and Meridian, Arizona and this claim encompasses portions of the following quarter section (s), section (s), Township (s) and Range (s) _____
_____ **NW 1/4, SECTION 17, T10S, R16E**

Gila Salt River Base and Meridian, Arizona.

The locality of this claim with reference to some natural object or permanent monument and additional information (if any) concerning its locality are as follows: **THE SOUTH-EAST CORNER MONUMENT IS APPROXIMATELY 1125 feet SOUTH & 995 feet EAST of SECTION CORNERS 7,8,17,18; T10S; R16E. GPS COORDINATES OF LOCATION MONUMENT ARE AS FOLLOWS: Lat = N 32 deg 34.1165 min; Lon = W 110 deg 44.2565 min.**

DATED AND POSTED on the ground this **7th** day of **JULY** , **2007** .

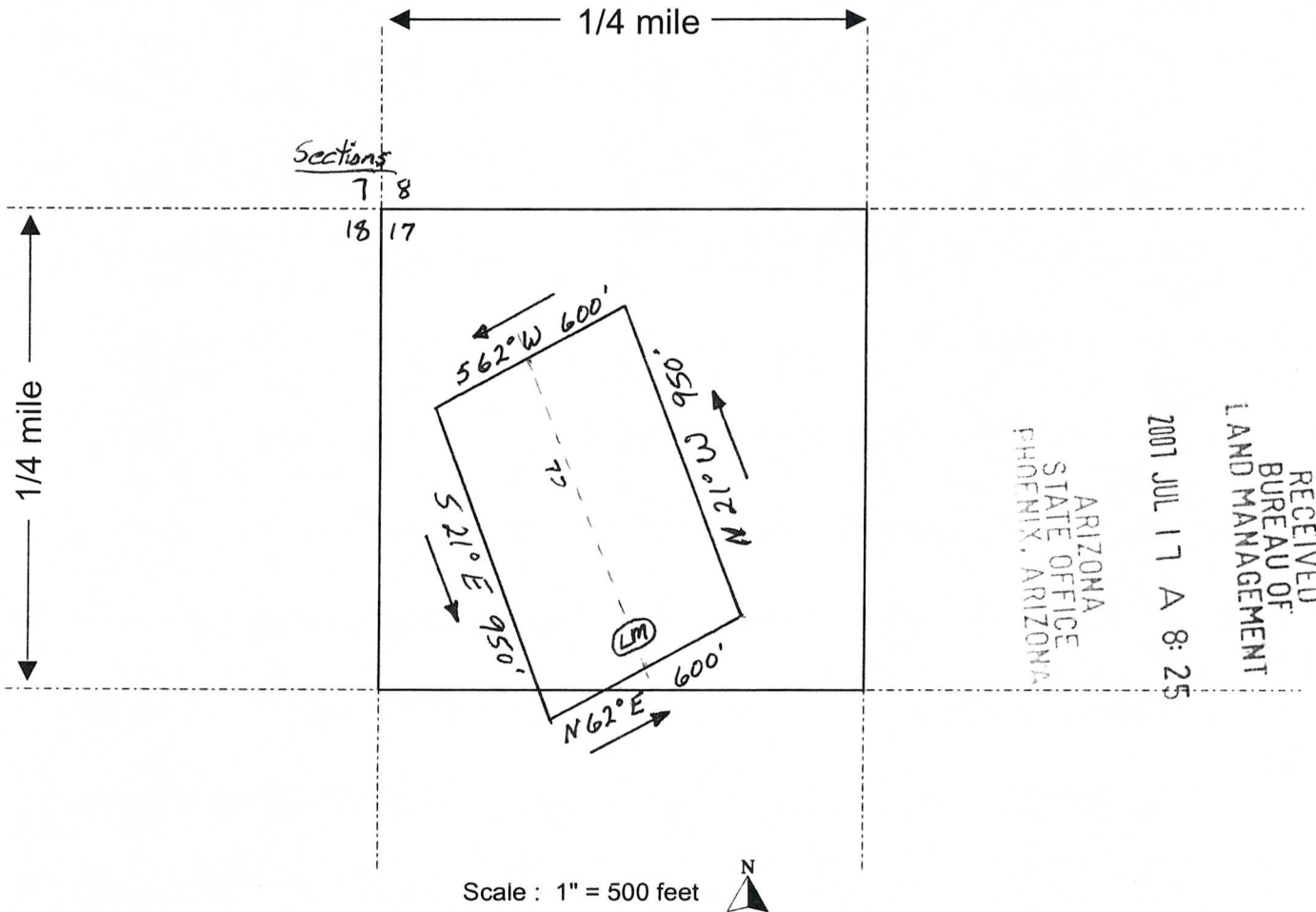
LOCATOR (s) *S.D. Edtngsen*
 S.D. Edtngsen

Form MCF100
Revised July 2005

AMC 384814

MINING CLAIM MAP

Lode (X) Placer ()



RECEIVED
BUREAU OF
LAND MANAGEMENT
ARIZONA
STATE OFFICE
PHOENIX, ARIZONA
2001 JUL 17 A 8:25

1. The above map depicts the CRAZY CODY mining claim, which is located in Section (s) 17, Township 10 S, Range 16 E, Gila and Salt River Base and Meridian, PINAL County, Arizona.
2. The type of corner and location monuments used are as follows: **STONE MOUNDS SUPPORTING EITHER: 4' x 4" (or 2") wood posts; 4' x 1-1/2" wood stakes, metal, or PVC Pipe. (A.R.S. 27-202, 27-203, & 27-204)**
3. The bearings and distances in degrees and feet between claim corners are as depicted on the map.

Form MCF100a
Revised July 2005

This form is available from the **Arizona Department of Mines & Mineral Resources** and may be reproduced.

AMC 384814

Input Parameters for Geographic Report with Land

System Id = CR

Admin State = AZ

Geo State = AZ

Casetype Begins With

Case Disp Txt = AUTHORIZED, CANCELLED, EXPIRED, PENDING, REJECTED, RELINQUISHED, WITHDRAWN

Mer Twp Rng =

Section =

Mtrs = 14 0100S 0160E 017

Commodity =

Commodity Txt =

Pending Org =

Pend Org Decode =

Total Rows Returned: 0

